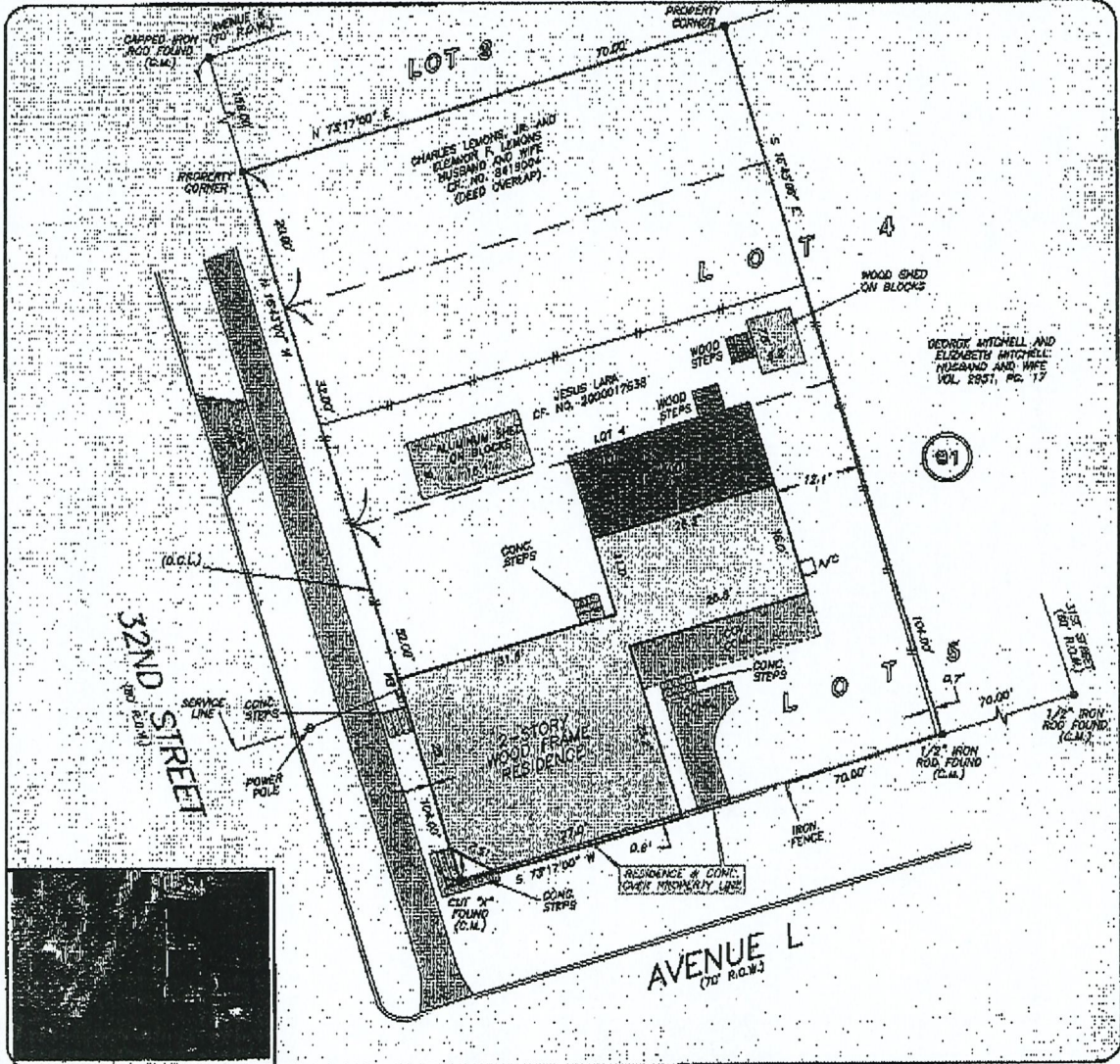


OF NO. 51557-CAT80-GREAT AMERICAN-TITLE  
ADDRESS: 3128 AVENUE L  
GALVESTON, TEXAS 77550  
BORROWER: LINDA BLAIR OLSON

# THE WEST 1/2 OF LOT 4 AND THE WEST 1/2 OF LOT 5, BLOCK 91

IN THE CITY AND COUNTY OF GALVESTON, TEXAS

SCALE: 1" = 20'



THIS PROPERTY IS AFFECTED BY THE 100 YEAR FLOOD PLAN AS PER FIRM PANEL NO. 48548 0028 E MAP REVISION: 12/06/2002 ZONE AE BASED ONLY ON VISUAL EXAMINATION OF MAPS. INACCURACIES OF FEMA MAPS PREVENT EXACT DETERMINATION WITHOUT DETAILED FIELD STUDY



A SUBSURFACE INVESTIGATION WAS BEYOND THE SCOPE OF THIS SURVEY

D.C.L. = DIRECTIONAL CONTROL LINE RECORD BEARING: VOL. 16, PG. 137, O.C.M.R.

I HEREBY CERTIFY THAT THIS SURVEY WAS MADE ON THE GROUND, THAT THIS PLAT CORRECTLY REPRESENTS THE FACTS FOUND AT THE TIME OF SURVEY AND THAT THERE ARE NO ENCROACHMENTS APPARENT ON THE GROUND, EXCEPT AS SHOWN HEREON. THIS SURVEY IS CERTIFIED FOR THIS TRANSACTION ONLY AND ABSTRACTING PROVIDED IN THE ABOVE REFERENCED TITLE COMMITMENT WAS RELIED UPON IN PREPARATION OF THIS SURVEY.

JAMES P. WALKOWIAK  
PROFESSIONAL LAND SURVEYOR  
NO. 5971  
JOB NO. 17-04121  
APRIL 28, 2017  
REVISED: MAY 01, 2017 (CORRECTED RECORDING)

OPARV BY: RC



**PRECISION** surveyors

1-800-LANDSURVEY  
www.precisionurveyors.com

281-496-1588 FAX 281-496-1887 210-828-8841 FAX 210-828-1555  
950 THREEHEDGE STREET SUITE 150 HOUSTON, TEXAS 77079 1777 HE LOOP #10 SUITE 600 SAN ANTONIO, TEXAS 78217  
FIRM NO. 10063700

*[Handwritten signature]*