





# Liberty CAD Web Map



4/8/2024, 3:10:50 PM

-  Parcels
-  Road Centerline
-  Abstracts



Maxar, Microsoft, Esri Community Maps Contributors, DETCOG, Texas Parks & Wildlife, © OpenStreetMap, Microsoft, CONANP, Esri, TomTom, Garmin,

Liberty County Appraisal District, BIS Consulting - [www.bisconsulting.com](http://www.bisconsulting.com)

Disclaimer: This product is for informational purposes only and has not been prepared for or be suitable for legal, engineering, or surveying purposes. It does not represent an on-the-ground survey and represents only the approximate relative location of boundaries.