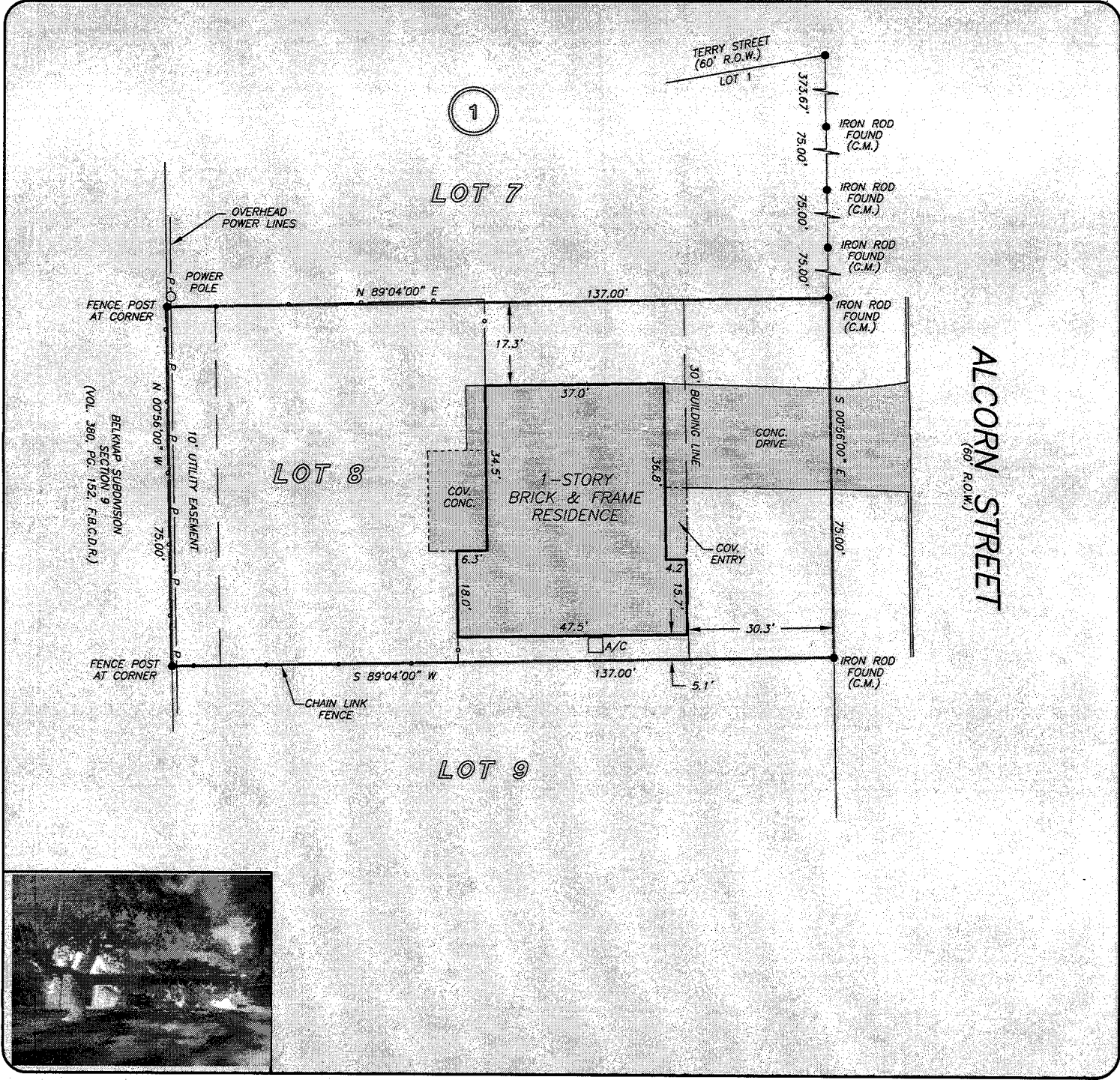


GF NO. 1570910002 FORT BEND TITLE
 ADDRESS: 530 ALCORN STREET
 SUGAR LAND, TEXAS 77478
 BORROWER: JOHN M. JAMES AND
 BARBARA A. JAMES

SCALE: 1" = 30'

LOT 8, BLOCK 1 BELKNAP SUBDIVISION, SECTION 9

ACCORDING TO THE MAP OR PLAT THEREOF RECORDED
 IN VOLUME 394, PAGE 258 OF THE DEED RECORDS
 OF FORT BEND COUNTY, TEXAS



THIS PROPERTY DOES NOT LIE WITHIN THE
 100 YEAR FLOOD PLAIN AS PER FIRM
 PANEL NO. 48157C 0235 J
 MAP REVISION: 1/3/1997
 ZONE X
 BASED ONLY ON VISUAL EXAMINATION OF MAPS.
 INACCURACIES OF FEMA MAPS PREVENT EXACT
 DETERMINATION WITHOUT DETAILED FIELD STUDY



A SUBSURFACE INVESTIGATION
 WAS BEYOND THE SCOPE OF THIS SURVEY

RECORD BEARING: VOL. 394, PG. 258, F.B.C.D.R.

DRAWN BY: BK

I HEREBY CERTIFY THAT THIS SURVEY WAS MADE
 ON THE GROUND, THAT THIS PLAT CORRECTLY
 REPRESENTS THE FACTS FOUND AT THE
 TIME OF SURVEY AND THAT THERE ARE NO
 ENCROACHMENTS APPARENT ON THE GROUND,
 EXCEPT AS SHOWN HEREON. THIS SURVEY IS
 CERTIFIED FOR THIS TRANSACTION ONLY AND
 ABSTRACTING PROVIDED IN THE ABOVE
 REFERENCED TITLE COMMITMENT WAS RELIED
 UPON IN PREPARATION OF THIS SURVEY.

GEORGE GALE
 PROFESSIONAL LAND SURVEYOR
 NO. 4678
 JOB NO. 09-11721
 OCTOBER 21, 2009



FORT BEND TITLE, LLC
 CYNTHIA L. FRAZER
 281-242-0600



PRECISION SURVEYORS, INC.

1-800-LANDSURVEY 281-496-1586
 1-800-526-3787 FAX 281-496-1867
 14925 MEMORIAL DRIVE SUITE B100 HOUSTON, TEXAS 77079