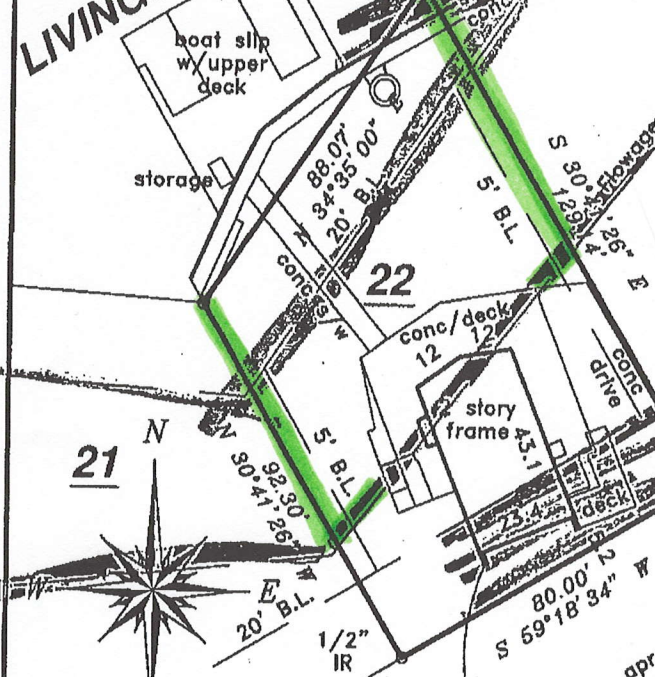


LAKE LIVINGSTON

Jnt Use Agrmt
1284/80

SCALE: 1"=40'

**INDIAN HILL
NO. 2
BLOCK 1**



Polk County Abstract
G.F. No. 201744877

Covenants of Record:
213/181 297/172 DR, 1191/
455 1669/542 1672/790
1877/44 & 55 1917/182 OR

CURRENT OWNER:
DAVID CARTER
& WIFE, LISA CARTER

BUYER:
BLAIKIE M. WISENBAKER
& AMANDA J. WISENBAKER

LAND TITLE SURVEY
601 OLD POST ROAD
LIVINGSTON, TEXAS 77351


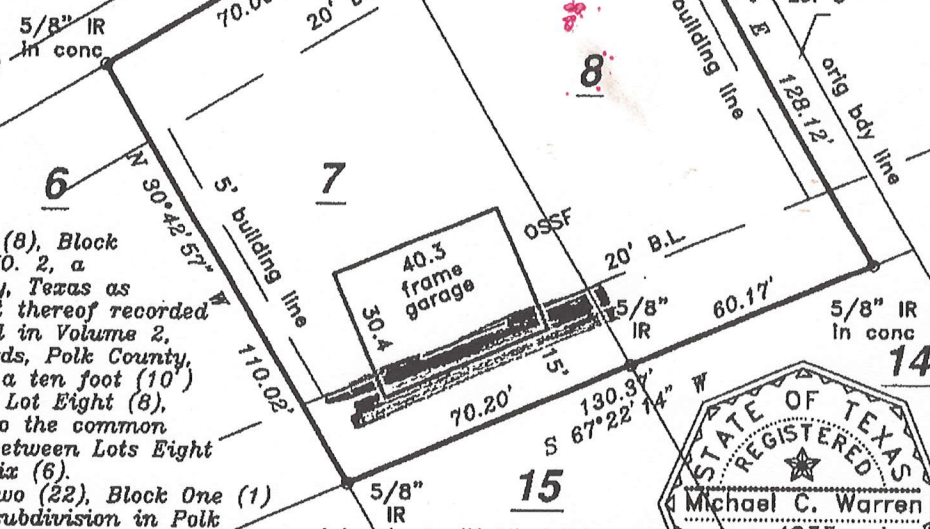
TRACT ONE:
Lots Seven (7) and Eight (8), Block Six (6), of INDIAN HILL NO. 2, a subdivision in Polk County, Texas as shown by the map or plat thereof recorded in Volume 2, Page 36 and in Volume 2, Page 40 of the Plat Records, Polk County, Texas; **SAVE AND EXCEPT** a ten foot (10') strip of land, situated on Lot Eight (8), adjacent to and parallel to the common boundary line that runs between Lots Eight (8) and Nine (9), Block Six (6).

TRACT TWO: Lot Twenty Two (22), Block One (1) of INDIAN HILL NO. 2, a subdivision in Polk County, Texas, as shown by the map or plat thereof recorded in Volume 2, Page 36 and Volume 2, Page 40 of the Plat Records, Polk County, Texas.

P.O. BOX 1343 WILLIS, TEXAS 77378
(936) 856-8989
PROJECT NO.: 475217

OLD POST ROAD

BLOCK 6



I hereby certify that this survey was made on the ground under my supervision and that this drawing correctly represents the facts found.
13 December 2017
Revision #2 - driveway saw-cut 12/15/17
Michael C. Warren
Registered Professional Land Surveyor No. 4935

Fenced add after survey was done