

AMENDED AND RESTATED DISTRICT INFORMATION FORM


STATE OF TEXAS §
COUNTY OF MONTGOMERY §
FAR HILLS UTILITY DISTRICT §

In compliance with Section 49.455, Texas Water Code, as amended, the undersigned members of the Board of Directors of Far Hills Utility District hereby affirm as of the date hereinafter set out that the following information is correct and accurate:


1. The name of the District is Far Hills Utility District.
2. The most recent rate of taxes established by the District on property located in the District is set forth in the form of Notice to Purchasers contained in Exhibit "A" attached hereto and made a part hereof for all purposes, as same may hereafter be from time to time amended.
3. The total amount of bonds that have been approved by the voters and which may be issued by the District (excluding refunding bonds and any bonds or portion of bonds payable solely from revenues received or expected to be received pursuant to a contract with a governmental entity) is \$35,200,000.00.
4. The aggregate initial principal amount of all bonds of the District payable in whole or in part from taxes (excluding refunding bonds and any bonds or portion of bonds payable solely from revenues received or expected to be received pursuant to a contract with a governmental entity) that have been previously issued is \$20,105,000.00.
5. If a standby fee is imposed by the District, the amount of the standby fee is set forth in the form of Notice to Purchasers contained in Exhibit "A" attached hereto and made a part hereof for all purposes, as same may hereafter be from time to time amended.
6. The date on which the election to confirm the creation of the District was held is January 4, 1972.
7. The functions performed or to be performed by the District are as follows:
 - (a) Supply water for municipal uses, domestic uses, power, and commercial purposes and all other beneficial uses or controls;
 - (b) Collect, transport, process, dispose of, and control all domestic, industrial, or communal wastes, whether in fluid, solid, or composite state;
 - (c) Gather, conduct, divert, and control local storm water or other local harmful excesses of water in the District;
 - (d) Irrigate the land in the District;
 - (e) Alter land elevation in the District where it is needed;
 - (f) Navigate coastal and inland waters of the District; and
 - (g) Provide parks and recreational facilities for the inhabitants in the District.

We, the undersigned, being the duly chosen members of Far Hills Utility District, each for himself or herself, affirm and declare that the above is true and correct to the best of our knowledge and belief.

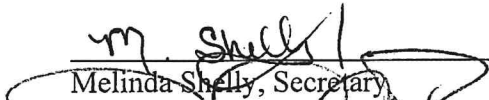
WITNESS OUR HANDS THIS 14th day of September, 2023.




Jim Haymon, President



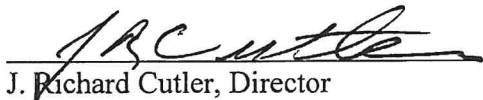
Christopher Kuhl, Vice President/Tax Compliance Officer



Melinda Shelly, Secretary



David A. Bock, Assistant Secretary

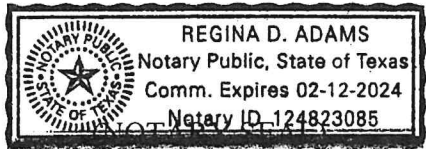


J. Richard Cutler, Director



STATE OF TEXAS §
 §
COUNTY OF MONTGOMERY §

This instrument was affirmed and acknowledged before me on the 14th day of September, 2023, by Jim Haymon, Christopher Kuhl, Melinda Shelly, David Bock and J. Richard Cutler, members of the Board of Directors of Far Hills Utility District, in the capacity herein stated.





Notary Public in and for the State of Texas

After recording return to:
Far Hills Utility District
c/o Radcliffe Adams Barner PLLC
America Tower
2929 Allen Parkway, Suite 3450
Houston, Texas 77019-7120
Attn: Raechel Rodriguez

EXHIBIT "A"

FAR HILLS UTILITY DISTRICT

Telephone Number:

(936) 539-7897

Date of Issuance:

September 14, 2023

**NOTICE TO PURCHASER OF
SPECIAL TAXING OR
ASSESSMENT DISTRICT**

The real property that you are about to purchase is located in the Far Hills Utility District (the "District") and may be subject to District taxes or assessments. The District may, subject to voter approval, impose taxes and issue bonds. The District may impose an unlimited rate of tax in payment of such bonds. The current rate of the District property tax is \$0.64 on each \$100 of assessed valuation. The total amount of bonds payable wholly or partly from property taxes, excluding refunding bonds that are separately approved by the voters and excluding any bonds or any portions of bonds issued that are payable solely from revenues received or expected to be received under a contract with a governmental entity, approved by the voters are:

- (i) \$35,200,000 for water, sewer, and drainage facilities;
- (ii) \$0.00 for road facilities;
- (iii) \$0.00 for parks and recreational facilities; and

The aggregate initial principal amounts of all such bonds issued are:


- (i) \$20,105,000 for water, sewer, and drainage facilities;
- (ii) \$0.00 for road facilities;
- (iii) \$0.00 for parks and recreational facilities; and

The District is located wholly or partly in the extraterritorial jurisdiction of the City of Conroe. Texas law governs the ability of a municipality to annex property in the municipality's extraterritorial jurisdiction and whether a district that is annexed by the municipality is dissolved.

The purpose of this District is to provide water, sewer, drainage, or flood control facilities and services. The cost of the District facilities is not included in the purchase price of your property, and these utility facilities are owned or to be owned by the District.

SELLER:

4/17/2024
(Date)



Signature of Seller

PURCHASER IS ADVISED THAT THE INFORMATION SHOWN ON THIS FORM IS SUBJECT TO CHANGE BY THE DISTRICT AT ANY TIME. THE DISTRICT ROUTINELY ESTABLISHES TAX RATES DURING THE MONTHS OF SEPTEMBER THROUGH DECEMBER OF EACH YEAR, EFFECTIVE FOR THE YEAR IN WHICH THE TAX RATES ARE APPROVED BY THE DISTRICT. PURCHASER IS ADVISED TO CONTACT THE DISTRICT TO DETERMINE THE STATUS OF ANY CURRENT OR PROPOSED CHANGES TO THE INFORMATION SHOWN ON THIS FORM.

The undersigned purchaser hereby acknowledges receipt of the foregoing notice at or before the execution of a binding contract for the purchase of the real property or at closing of purchase of the real property.

PURCHASER:

(Date)

Signature of Purchaser

Issued by: Far Hills Utility District

Designated Agent: Montgomery County Tax Assessor/Collector – (936) 539-7897

Date issued: September 14, 2023

E-FILED FOR RECORD

09/15/2023 02:55PM



L. Brandon Steinmann

County Clerk,
Montgomery County, Texas

STATE OF TEXAS,
COUNTY OF MONTGOMERY

I hereby certify that this instrument was e-filed in the file number sequence on the date and time stamped herein by me and was duly e-RECORDED in the Official Public Records of Montgomery County, Texas.

09/15/2023



L. Brandon Steinmann

County Clerk,
Montgomery County, Texas