




**AMENDMENT TO INFORMATION FORM OF
FORT BEND COUNTY LEVEE IMPROVEMENT DISTRICT NO. 2**

THE STATE OF TEXAS §
§
COUNTY OF FORT BEND §

We, the undersigned, constituting a majority of the members of the Board of Directors of Fort Bend County Levee Improvement District No. 2 (the "District"), do hereby make, execute and affirm this amended Information Form in compliance with TEXAS WATER CODE § 49.455 and 30 TEXAS ADMIN. CODE §293.92. We do hereby certify as follows:


1. The most recent rate of taxes levied by the District on all property within the District is \$0.125 per \$100 of assessed valuation.
2. The form Notice to Purchasers required by Texas Water Code, Section 49.452, as amended, to be furnished by a seller to a purchaser of real property in the District is attached hereto as Exhibit A and incorporated herein for all purposes.

WITNESS OUR HANDS this 20th day of September, 2023.


Rashid Khokhar, President


Sam Galyon, Vice President


Michael J. Siwierka, Secretary

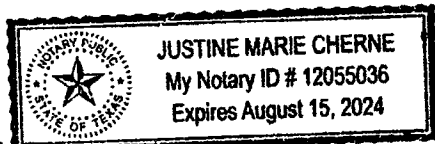

Jeffrey C. Wiley, Asst. Vice President


Upendra Sahu, Assistant Secretary

THE STATE OF TEXAS §
§
COUNTY OF FORT BEND §

BEFORE ME, the undersigned, a Notary Public, on this day personally appeared Rashid Khokhar, Sam Galyon, ~~Michael J. Siwierka~~, Jeffrey C. Wiley, and Upendra Sahu, known to me to be the persons and officers whose names are subscribed to the foregoing instrument and affirmed and acknowledged that said instrument is correct and accurate to the best of their knowledge and belief, and that they executed the same for the purposes and in the capacity therein stated.

GIVEN UNDER MY HAND AND SEAL OF OFFICE this 20th day of September, 2023.



(NOTARY SEAL)

Justine Marie Cherne

Notary Public, State of Texas

After recording, return to:

Fort Bend County Levee Improvement District No. 2
c/o Allen Boone Humphries Robinson LLP
3200 Southwest Freeway, Suite 2600
Houston, Texas 77027
Attn: Justine M. Cherne.

EXHIBIT A

NOTICE TO PURCHASER OF SPECIAL TAXING OR ASSESSMENT DISTRICT

The real property that you are about to purchase is located in the Fort Bend County Levee Improvement District No. 2 (the "District") and may be subject to District taxes or assessments. The District may, subject to voter approval, impose taxes and issue bonds. The District may impose an unlimited rate of tax in payment of such bonds. The current rate of the District property tax is \$0.125 on each \$100 of assessed valuation.

The total amounts of bonds payable wholly or partly from property taxes, excluding any bonds or any portions of bonds issued that are payable solely from revenues received or expected to be received under a contract with a governmental entity, approved by the voters are:

\$189,720,000 for drainage and flood control facilities;

The aggregate initial principal amounts of all such bonds issued are:

\$131,745,000 for drainage and flood control facilities;

The District is located wholly or partly within the corporate boundaries of the City of Sugar Land. The municipality and the District overlap, but may not provide duplicate services or improvements. Property located in the municipality and the District is subject to taxation by the municipality and the District.

The purpose of the District is to provide drainage and flood control facilities and services. The cost of District facilities is not included in the purchase price of your property.

SELLER:

(Date)

Signature of Seller

PURCHASER IS ADVISED THAT THE INFORMATION SHOWN ON THIS FORM IS SUBJECT TO CHANGE BY THE DISTRICT AT ANY TIME. THE DISTRICT ANNUALLY ESTABLISHES TAX RATES. PURCHASER IS ADVISED TO CONTACT THE DISTRICT TO DETERMINE THE STATUS OF ANY CURRENT OR PROPOSED CHANGES TO THE INFORMATION SHOWN ON THIS FORM.

The undersigned purchaser hereby acknowledges receipt of the foregoing notice at or before the execution of a binding contract for the purchase of real property or at closing of purchase of the real property.

PURCHASER:

(Date)

Signature of Purchaser

(APPROPRIATE ACKNOWLEDGEMENTS)

AFTER RECORDING, return to: _____.