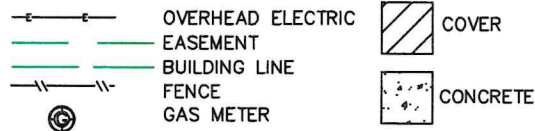




APPALACHIAN TRAIL
(60' R.O.W.)

BEARINGS BASED ON SUBDIVISION PLAT
DCM = DIRECTIONAL CONTROL MONUMENT
B.L. = BUILDING LINE
U.E. = UTILITY EASEMENT
A.E. = AERIAL EASEMENT
S.S.E. = SANITARY SEWER EASEMENT
STM.S.E. = STORM SEWER EASEMENT

Fence locative ties are approximate and may not be used for boundary determination.
Bearings based on identified monuments along the right-of-way line of Appalachian Trail.
5' Easement per instrument (M885917)
3' Drainage Easement (N408907)
Agreement for electric service (M800787)



<p>REALTOR:</p>	 <p>Diana Livingston GF No. 2547929-HO80</p>	<p>LENDER:</p> <p>PrimeLending, A PlainsCapital Company</p>	<p>SURVEYOR INFORMATION:</p> <p>LAPLANT SURVEYORS, INC. 17150 BUTTE CREEK 135 Houston, Texas 77090 281-440-8890 orders@houstonlandsurveying.com</p>
<p>JOB NUMBER: 201060</p>	<p>LEGAL DESCRIPTION:</p> <p>Lot 3, Block 10 of Amending Plat of Mills Branch Village, Section 3 Film Code Number 348020 Map Records of Harris County 3223 Appalachian Trail Kingwood, Texas 77345</p>		<p>CERTIFICATION</p> <p>The undersigned does hereby certify that this survey was this day made, on the ground of the property, legally described hereon and correct, and that there are no discrepancies, conflicts, shortages in area, boundary line conflicts, visible encroachments overlapping of improvements, easements or apparent rights-of-way, except as shown hereon, and said property has access to and from dedicated roadway, except as shown hereon.</p> 
<p>CERTIFIED TO:</p> <p>Bryan R. Wade Amber Dawn Wade</p>	<p>FLOOD ZONE</p> <p>SUBJECT PROPERTY SHOWN HEREON APPEARS TO BE LOCATED IN FLOOD ZONE "X" AND ZONE "AE", SPECIAL FLOOD HAZARD AREA, PER F.I.R.M. PANEL NUMBER 48201C-03051, LAST REVISION DATE 6-18-07. THIS SURVEYOR MAKES NO GUARANTEES AS TO THE ACCURACY OF THE ABOVE INFORMATION. THE LOCAL F.E.M.A. AGENT SHOULD BE CONTACTED FOR VERIFICATION.</p>		<p>SURVEYOR'S NAME: _____ DATED: 9-25-2020</p> <p>NOT VALID WITHOUT AN AUTHENTICATED SIGNATURE AND AUTHENTICATED SEAL</p> <p>FIRM No. 10145800</p>
<p>NOTES</p> <p>THIS SURVEY IS BASED ON TITLE COMMITMENT AS PROVIDED BY TITLE COMPANY, AND IS CERTIFIED FOR THE ABOVE DESCRIBED TRANSACTION ONLY AND NOT VALID FOR ANY OTHER TRANSACTIONS NOT DATED HEREON. SURVEYOR SHALL HAVE NO LIABILITY FOR ANY SUCH USE.</p>			