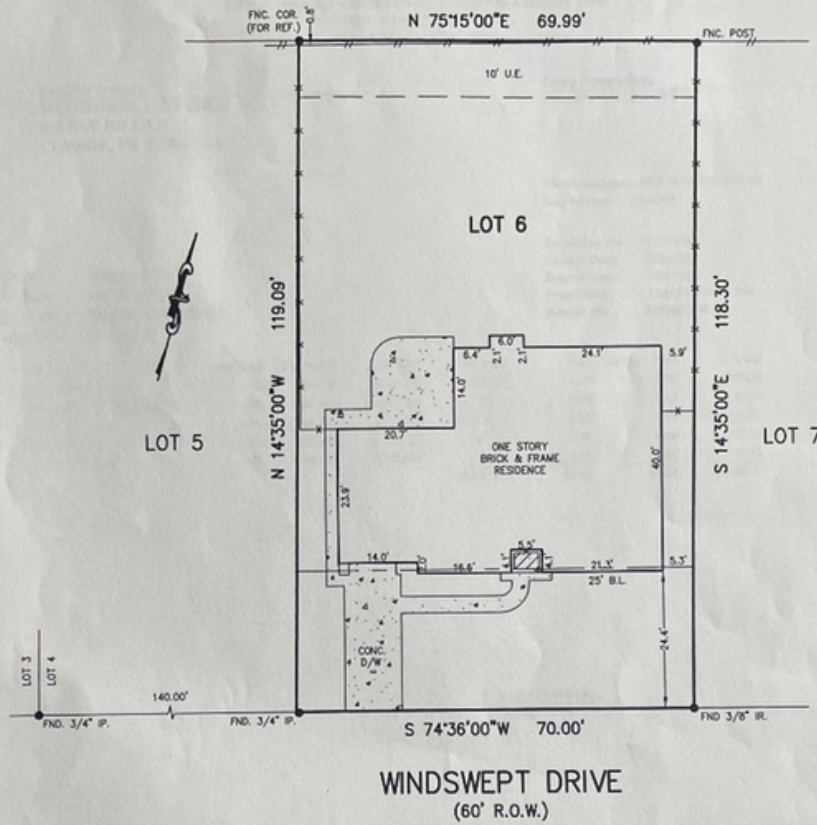




V.E. WITHERSPOON



NOTES:
 1.) SUBJECT TO APPLICABLE RESTRICTIVE COVENANTS LISTED IN ITEM No. 1, SCHEDULE "B" OF TITLE COMMITMENT ISSUED BY FIRST AMERICAN TITLE UNDER G.F. NO. 649561-H043.
 2.) HOUSE IS OVER THE BUILDING LINE AS SHOWN.
 - ABSTRACTING BY TITLE COMPANY.
 - ALL BEARINGS SHOWN ARE REFERENCED PER RECORDED PLAT OF SAID SUBDIVISION.

SCALE: 1" = 20'

 <p>ALLPOINTS SERVICES CORP PHONE: 713-468-7707 FAX: 713-468-8815</p>	<p>LOT 6, SHADOW HILLS ADDITION, VOL. 5, PG. 387, MAP RECORDS MONTGOMERY COUNTY, TEXAS</p> <p>I HEREBY CERTIFY THAT THIS PLAT REPRESENTS THE RESULTS OF A SURVEY MADE ON THE GROUND ON THE 3RD DAY OF AUGUST, 2005.</p> <p><i>William L. Cogsdil</i></p>	
<p>* SUBJECT PROPERTY IS NOT LOCATED IN A FEDERAL INSURANCE ADMINISTRATION DESIGNATED FLOOD HAZARD AREA ZONE "X" AS PER MAP 480484 PANEL 0378 F DATED: 12-19-96. This information is based on graphic plotting only. We do not assume responsibility for exact determination.</p>		
PURCHASER: DANA L. WOOD AND PEGI H. WOOD		JOB NO.: 05-91571
ADDRESS: 1004 WINDSWEPT DRIVE, CONROE, TEXAS, 77301		KEY MAP: 157Q
MORT. CO.: CORNERSTONE MORTGAGE COMPANY	TITLE CO.: FIRST AMERICAN TITLE	G.F. NO.: 649561-H043
FIELD WORK: 08-03-05 BW	DRAFTING: 08-05-05 RM	FINAL CHECK: 08-05-05 BC
REVISED: -		
ALLPOINTS SERVICES CORP · 9610 LONGPOINT ROAD, SUITE 150 · HOUSTON, TEXAS 77055		