

Curve Number	Delta	Radius	Arc Length	Tangent Length	Chord Bearing	Chord Length
1	34°46'52"	275.00'	166.94'	86.13'	N 20°41'34"E	164.39'
2	11°17'43"	325.00'	64.07'	32.14'	N 02°20'43"W	63.97'
3	11°17'44"	325.00'	64.07'	32.14'	N 13°38'27"W	63.97'
4	11°17'43"	325.00'	64.07'	32.14'	N 24°56'11"W	63.97'
5	11°17'44"	325.00'	64.07'	32.14'	N 36°13'54"W	63.97'
6	10°08'20"	325.00'	57.51'	28.83'	N 46°56'56"W	57.44'
7	02°00'40"	225.00'	7.90'	3.95'	N 31°56'31"E	7.90'
8	17°15'14"	225.00'	67.76'	34.14'	N 22°18'34"E	67.50'
9	13°21'43"	225.00'	52.47'	26.36'	N 07°00'05"E	52.35'
10	12°21'52"	325.00'	70.14'	35.20'	N 70°33'06"W	70.00'
11	13°07'28"	325.00'	74.45'	37.39'	N 83°17'46"W	74.28'
12	10°49'14"	325.00'	61.38'	30.78'	S 84°43'53"W	61.29'
13	23°02'15"	275.00'	110.57'	56.04'	S 89°09'37"E	109.83'
14	57°46'09"	25.00'	25.21'	13.79'	S 41°14'36"W	24.15'
15	57°46'09"	50.00'	50.41'	27.58'	N 41°14'36"E	48.30'
16	37°19'24"	50.00'	32.57'	16.39'	N 06°18'11"E	32.00'
17	37°19'24"	50.00'	32.79'	17.01'	N 43°45'00"W	32.20'
18	50°12'25"	50.00'	43.81'	23.42'	N 87°36'20"W	42.43'
19	54°53'57"	50.00'	47.91'	25.97'	S 39°48'29"W	46.10'
20	36°52'11"	50.00'	32.17'	16.67'	S 06°04'34"E	31.62'
21	36°52'11"	25.00'	16.09'	8.33'	N 06°04'34"W	15.81'
22	72°29'29"	50.00'	63.26'	36.66'	S 41°23'44"E	59.12'
23	07°00'21"	310.00'	37.91'	18.98'	S 01°38'49"E	37.88'
24	20°01'51"	310.00'	108.38'	54.75'	S 11°52'17"W	107.83'
25	20°01'51"	310.00'	108.38'	54.75'	S 31°54'08"W	107.83'
26	20°01'51"	310.00'	108.38'	54.75'	S 51°55'59"W	107.83'
27	20°01'51"	310.00'	108.38'	54.75'	S 71°57'50"W	107.83'
28	03°00'24"	310.00'	16.27'	8.14'	S 83°28'57"W	16.27'
29	12°12'49"	275.00'	58.62'	29.42'	N 88°54'26"W	58.51'
30	23°17'11"	275.00'	111.77'	56.67'	N 71°09'26"W	111.00'
31	48°11'23"	25.00'	21.03'	11.38'	N 54°34'51"E	20.41'
32	42°34'18"	50.00'	37.15'	19.48'	S 57°23'23"W	36.30'
33	52°05'43"	50.00'	45.46'	24.44'	S 10°03'22"W	43.91'
34	52°04'55"	50.00'	45.45'	24.43'	S 42°01'57"E	43.90'
35	52°04'55"	50.00'	45.45'	24.43'	N 85°53'09"E	43.90'
36	46°48'59"	50.00'	40.86'	21.65'	N 36°26'11"E	39.73'
37	30°43'56"	50.00'	26.82'	13.74'	N 02°20'16"W	26.50'
38	48°11'23"	25.00'	21.03'	11.18'	S 06°23'28"W	20.41'
39	16°52'11"	325.00'	95.69'	48.19'	S 67°56'57"E	95.25'
40	13°17'44"	325.00'	75.42'	37.88'	S 83°01'54"E	75.25'
41	32°37'37"	175.00'	99.65'	51.22'	N 16°38'02"E	98.31'
42	19°47'35"	275.00'	95.00'	47.98'	N 15°21'20"W	94.53'
43	19°47'35"	275.00'	95.00'	47.98'	N 35°08'55"W	94.53'
44	19°47'35"	275.00'	95.00'	47.98'	N 54°56'30"W	94.53'
45	19°47'35"	275.00'	95.00'	47.98'	N 74°44'05"W	94.53'
46	16°02'51"	275.00'	77.02'	38.76'	S 87°20'41"W	76.77'
47	14°06'12"	325.00'	80.00'	40.20'	N 86°22'22"E	79.80'
48	08°56'03"	325.00'	50.68'	25.39'	S 82°06'30"E	50.63'
49	19°32'44"	100.00'	34.11'	17.22'	S 67°52'05"E	33.95'
50	36°19'44"	100.00'	63.41'	32.81'	S 39°55'50"E	62.35'
51	04°32'43"	360.00'	28.56'	14.29'	S 02°52'39"E	28.55'
52	16°36'58"	100.00'	29.00'	14.60'	S 13°27'29"E	28.90'
53	11°55'37"	360.00'	74.94'	37.61'	S 05°21'31"W	74.81'
54	11°55'38"	360.00'	74.94'	37.61'	S 17°17'09"W	74.80'
55	11°55'37"	360.00'	74.94'	37.61'	S 29°12'47"W	74.80'
56	11°55'38"	360.00'	74.94'	37.61'	S 41°08'24"W	74.80'
57	11°55'37"	360.00'	74.94'	37.61'	S 53°04'01"W	74.80'
58	11°55'38"	360.00'	74.94'	37.61'	S 64°59'39"W	74.80'
59	11°55'37"	360.00'	74.94'	37.61'	S 76°55'16"W	74.80'
60	02°06'04"	360.00'	13.20'	6.60'	S 83°56'07"W	13.20'
61	05°45'51"	325.00'	32.70'	16.36'	S 87°52'04"W	32.68'
62	13°05'17"	325.00'	74.24'	37.28'	N 82°42'22"W	74.08'
63	13°05'17"	325.00'	74.24'	37.28'	N 69°37'04"W	74.08'
64	03°33'35"	325.00'	20.19'	10.10'	N 61°17'38"W	20.19'
65	06°37'15"	275.00'	31.78'	15.91'	S 62°49'28"E	31.76'
66	23°32'40"	275.00'	113.01'	57.31'	S 77°54'26"E	112.21'
67	43°32'32"	275.00'	208.99'	109.83'	N 16°18'44"E	204.00'
68	61°35'15"	300.00'	322.47'	178.79'	N 27°29'29"W	307.17'
69	42°23'37"	300.00'	221.97'	116.34'	N 79°28'56"W	216.94'
70	23°02'15"	300.00'	120.62'	61.14'	S 89°09'37"E	119.81'
71	72°29'29"	75.00'	94.89'	54.98'	S 41°23'44"E	88.69'
72	90°08'09"	335.00'	527.01'	335.80'	S 39°55'04"W	474.32'
73	35°30'00"	300.00'	185.88'	96.03'	N 77°15'51"W	182.92'
74	30°09'57"	300.00'	157.95'	80.85'	S 74°35'48"E	156.13'
75	32°37'37"	200.00'	113.89'	58.54'	N 16°38'02"E	112.36'

Line Number	Bearing	Distance	Line Number	Bearing	Distance	Line Number	Bearing	Distance	Line Number	Bearing	Distance
1	N 00°19'14"E	170.00'	23	S 48°21'12"E	58.07'	45	N 86°32'01"E	41.54'			
2	S 89°40'46"E	28.98'	24	S 16°29'42"E	100.79'	46	S 12°26'36"E	43.12'			
3	N 00°19'14"E	170.00'	25	S 07°29'42"E	174.32'	47	S 12°26'36"E	33.06'			
4	N 32°56'51"E	254.33'	26	N 72°33'49"E	51.95'	48	S 12°26'36"E	20.69'			
5	S 86°41'52"E	170.00'	27	N 00°19'14"E	45.62'	49	S 12°26'36"E	17.56'			
6	N 38°05'00"E	40.63'	28	N 79°19'16"E	102.98'	50	S 12°26'36"E	20.03'			
7	S 51°55'00"E	103.68'	29	S 05°09'00"E	13.64'	51	S 00°13'47"W	26.59'			
8	S 17°20'04"E	93.67'	30	S 77°38'29"E	10.00'	52	N 12°21'31"E	35.00'			
9	S 76°51'27"E	78.85'	31	N 45°19'14"E	14.14'	53	N 30°29'09"E	39.10'			
10	S 12°26'36"E	134.47'	32	N 00°19'14"E	10.62'	54	N 32°56'51"E	46.03'			
11	N 86°32'01"E	192.55'	33	N 00°19'14"E	17.19'	55	N 61°50'25"E	45.00'			
12	S 82°41'36"E	183.13'	34	S 89°40'46"E	41.77'	56	S 59°30'51"E	25.00'			
13	S 67°16'18"E	111.26'	35	S 59°30'51"E	23.78'	57	N 84°59'09"E	41.45'			
14	S 35°17'38"E	120.91'	36	N 73°33'42"E	33.28'	58	N 75°29'09"E	14.14'			
15	S 05°09'00"E	144.04'	37	N 73°33'42"E	31.60'	59	S 14°30'51"E	14.14'			
16	N 10°57'58"E	176.20'	38	N 84°59'09"E	40.37'	60	S 09°58'30"E	14.65'			
17	N 33°11'22"E	206.68'	39	S 77°38'29"E	35.62'	61	N 74°43'44"E	14.91'			
18	N 66°05'07"E	270.42'	40	S 77°38'29"E	29.32'	62	N 44°40'46"W	14.14'			
19	N 84°59'09"E	264.03'	41	N 79°19'16"E	22.98'	63	S 32°38'29"E	14.14'			
20	N 73°33'42"E	64.88'	42	N 82°41'36"W	35.65'	64	N 57°21'31"E	14.14'			
21	N 64°58'11"E	32.59'	43	N 84°59'09"E	44.67'	65	N 00°19'14"E	10.62'			
22	S 89°40'46"E	281.77'	44	N 30°29'09"E	39.10'	66	N 84°24'00"E	115.51'			

*Cabinet E
Sheet 195-A*

We, BENTWATER JOINT VENTURE, a Texas Joint Venture, acting by and through James O. Kelly, Vice Chairman of San Jac Financial Services, Inc., and J. B. Bellin, Jr., President of J. B. Land Co., Inc., being the owner of the property subdivided in the above and foregoing map of Bentwater, Section Four do hereby make subdivision of said property according to the lines, streets, lots, alleys, parks, building lines and easements therein shown, and designate said subdivision as Bentwater, Section Four in the James J. Foster Survey, Abstract 203, Montgomery County, Texas, and dedicate to public use, as such, the easements shown thereon and dedicated hereunder forever, and do hereby waive any claims for damages occasioned by the establishing of grades as approved for the private streets and alleys dedicated hereunder or occasioned by the alteration of the surface of any portion of streets or alleys to conform to such grades, and do hereby bind ourselves, our successors and assigns to warrant and forever defend the title to the land so dedicated.

FURTHER, we do hereby establish building setback lines as shown on the above plat and more particularly described in the Declaration of Covenants, Conditions and Restrictions for Bentwater, Section Four hereafter adopted by the owner of said land for said subdivision (and the provisions of such Declaration shall control any inconsistencies between this plat and said Declaration).

FURTHER, we do dedicate for public utility purposes all street right-of-ways. We further dedicate a ten foot (10') utility easement and dry utility easement along the front of all lots, except as otherwise indicated on this plat. We further dedicate a ten foot (10') utility easement along the side lot lines adjacent to street right-of-ways of all corner lots, except as otherwise shown on this plat.

FURTHER, we dedicate other Utility Easements as indicated on this plat. The term Utility Easement shall be for all utilities (i.e. water, storm, sanitary) and those as defined for Dry Utility Easement. The term Dry Utility Easement shall be for the exclusive use of electrical, gas, telephone and cable T.V. service and their related appurtenances, other utilities shall have the right to cross but not lie lateral within said Dry Utility Easement.

FURTHER, we do hereby establish a minimum slab elevation for each lot, which shall in no case be lower than the higher of the elevation of one (1) foot above the 100 year flood plain on each lot and that no house slab shall be constructed at an elevation of less than 205.5 feet.

FURTHER, we do hereby declare that all parcels of land designated as Lots on this plat are restricted to the construction of residential dwellings thereon and shall be restricted to residential use under the terms and conditions of the Declaration of Covenants, Conditions and Restrictions for Bentwater, Section Four.

FURTHER, we do hereby covenant and agree that all of the land within the boundaries of this plat shall be restricted to prevent the drainage of any septic tanks into any street or road or any drainage ditch.

FURTHER, BENTWATER JOINT VENTURE does hereby reserve into itself, its successors and assigns, all of the oil, gas and other minerals in, on, under, and that may be produced and saved from all the land and easements hereby dedicated, but without surface rights to produce same, which surface right are hereby waived.

FURTHER, we, BENTWATER JOINT VENTURE, owner of the property subdivided in the above and foregoing map of Bentwater, Section Four have complied or will comply with all regulations heretofore on file with the Montgomery County Engineer and adopted by the Commissioners' Court of Montgomery County, Texas.

FURTHER, we, BENTWATER JOINT VENTURE, do hereby dedicate forever to the public a strip of land, a minimum of fifteen (15') feet wide on each side of the center line of any and all gullies, ravines, draws, sloughs, or other natural drainage courses located in the said subdivision as shown on the plat as easements for drainage purposes, giving Montgomery County and/or any other public agency the right to enter upon said easements at any and all times for purpose of constructing and/or maintaining drainage work and/or structures.

FURTHER, we do hereby certify that we are the owners of all property immediately adjacent to the boundaries of the above and foregoing subdivision of Bentwater, Section Four, as to where building setback lines or public utility easements are to be established (pursuant to this plat) outside the boundaries of the above and foregoing subdivision and do hereby make and establish all building setback lines and dedicate to the use of the public, all public utility easements shown in said adjacent acreage.

The roads and streets in this Subdivision are not dedicated to the public and we do hereby dedicate same as easements for the use and benefit of all purchasers or owners of Lots fronting thereon or adjacent thereto, which easements shall include rights of ingress, egress, and passage to each Lot shown hereon, and in favor of the invitees and designees of each such owner and each successor-in-title to each Lot shown hereon, but not in favor of the public. However, BENTWATER JOINT VENTURE does hereby reserve unto itself, its successors and assigns, the right to (i) dedicate the roads and streets in this Subdivision to the public and/or to grant additional ingress and egress easements thereon without the joinder of any Lot owner or other parties or (ii) convey the roads and streets in this Subdivision to the property owners association formed for this Subdivision, subject to such restrictions and conditions set forth in the Deed conveying the streets and roads (such conveyance, if made, shall not require the joinder of any lot owners or other parties). Notwithstanding the fact that all the roads and streets in this Subdivision are not dedicated to the public, but that each property owner has an appurtenant easement for rights of ingress and egress and use of such streets, it is hereby stipulated that the law enforcement officers of Montgomery County, Texas, the State of Texas, other official law enforcement bodies, and fire department officials and fire protection personnel, vehicles, and equipment are hereby expressly given the right to enter upon the roads and streets in this Subdivision to enforce all applicable regulations and laws and to protect the safety of the residents and their property.

BENTWATER JOINT VENTURE, its designees, successors and assigns, shall also have the right to use said streets for the installation, maintenance and improvement of water, sanitary and storm sewer lines and other utility above, in or under said streets.

Montgomery County shall have no responsibility for maintenance of streets within the Subdivision, unless such streets have been dedicated to the public by the current owner of said streets (without the joinder of any other party) and meet county standards and county maintenance has been requested by the current owner of said streets and such dedication has been accepted by Montgomery County.

IN TESTIMONY WHEREOF, the BENTWATER JOINT VENTURE has caused these presents to be signed by San Jac Financial Services, Inc. and J. B. Land Co., Inc., hereunto authorized, this 22nd day of July, 1987.

San Jac Financial Services, Inc. J. B. LAND CO., INC.
By James O. Kelly, Vice Chairman
Attest: Mary Newnam, Asst. Secretary
By J. B. Bellin, Jr., President
Attest: M. D. Belin, Asst. Secretary

THE STATE OF TEXAS
COUNTY OF MONTGOMERY

BEFORE ME, the undersigned authority, on this day personally appeared J. B. Bellin, Jr., President and M. D. Belin, Assistant Secretary of J. B. Land Co., Inc., known to me to be the persons whose names are subscribed to the foregoing instrument and acknowledged to me that they executed the same for the purposes and considerations therein expressed and in the capacity therein and herein set out, and as the act and deed of said Corporation.

GIVEN UNDER MY HAND AND SEAL OF OFFICE, this 22nd day of July, 1987.
Cheri D. Womeldurf
Notary Public in and for Montgomery County, Texas
CHERI D. WOMELDURF
Notary Public in and for the State of Texas
My Commission Expires March 14, 1988

THE STATE OF TEXAS
COUNTY OF MONTGOMERY

BEFORE ME, the undersigned authority, on this day personally appeared James O. Kelly, Vice Chairman, and Mary Newnam, Secretary of the San Jac Financial Services, Inc. known to me to be the persons whose names are subscribed to the foregoing instrument, and acknowledged to me that they executed the same for the purposes and considerations therein expressed, and in the capacity therein and herein set out, and as the act and deed of said corporation.

GIVEN UNDER MY HAND AND SEAL OF OFFICE, this 22nd day of July, 1987.
Cheri D. Womeldurf
Notary Public in and for Montgomery County, Texas
CHERI D. WOMELDURF
Notary Public in and for the State of Texas
My Commission Expires March 14, 1988

WE, San Jacinto Savings Association, owner and holder of the lien against the property described in the plat known as Bentwater, Section Four, said lien being evidenced by instrument of record in File No. 8616289 of the Real Estate Records of Montgomery County, Texas, and do hereby in all things subordinate to said plat and said lien and we hereby confirm that we are the present owners of said lien and have not assigned the same nor any part thereof.

Attest: Mary Newnam, Asst. Secretary
By James O. Kelly, Vice Chairman

STATE OF TEXAS
COUNTY OF MONTGOMERY

BEFORE ME, the undersigned authority, on this day personally appeared James O. Kelly, Vice Chairman and Mary Newnam, Asst. Secretary of the San Jacinto Savings Association, known to me to be the persons whose names are subscribed to the foregoing instrument, and acknowledged to me that they executed the same for purposes and considerations therein expressed, and in the capacity therein and herein set out, and as the act and deed of said Corporation.

GIVEN UNDER MY HAND AND SEAL OF OFFICE, this 22nd day of July, 1987.
Cheri D. Womeldurf
Notary Public in and for Montgomery County, Texas
CHERI D. WOMELDURF
Notary Public in and for the State of Texas
My Commission Expires March 14, 1988

WE, San Jac Financial Services, Inc., owner and holder of the lien against the property described in the plat known as Bentwater, Section Four, said lien being evidenced by instrument of record in File No. 8616289 of the Real Estate Records of Montgomery County, Texas, and do hereby in all things subordinate to said plat and said lien and we hereby confirm that we are the present owners of said lien and have not assigned the same nor any part thereof.


SAN JAC FINANCIAL SERVICES, INC.
By James O. Kelly, Vice Chairman
Attest: Mary Newnam, Asst. Secretary

STATE OF TEXAS
COUNTY OF MONTGOMERY

BEFORE ME, the undersigned authority, on this day personally appeared James O. Kelly, Vice Chairman and Mary Newnam, Secretary of the San Jac Financial Services, Inc. known to me to be the persons whose names are subscribed to the foregoing instrument, and acknowledged to me that they executed the same for the purposes and considerations therein expressed, and in the capacity therein and herein set out, and as the act and deed of said Corporation.

GIVEN UNDER MY HAND AND SEAL OF OFFICE, this 22nd day of July, 1987.
Cheri D. Womeldurf
Notary Public in and for Montgomery County, Texas
CHERI D. WOMELDURF
Notary Public in and for the State of Texas
My Commission Expires March 14, 1988

This is to certify that I, Bernard F. Johnson, a licensed Surveyor of the State of Texas, have platted the above subdivision from an actual survey on the ground; and that all block corners, angle points, and point of curvature are properly marked with iron rods of minimum 5/8" diameter and 3' long, and that this plat correctly represents that survey made by me.



Bernard F. Johnson
Bernard F. Johnson, P.E., R.P.S.
Texas Registration No. 4314

I, J.D. Blanton, County Engineer of Montgomery County, Texas do hereby certify that the plat of this subdivision complies with all of the existing rules and regulations of this office as adopted by the Montgomery County Commissioners' Court.

I, further certify that the plat of this subdivision complies with requirements for internal subdivision drainage as adopted by Commissioners' Court; however, no certification is hereby given as to the effect of drainage from this subdivision on the intercepting drainage artery or parent stream or on any other area of subdivision within the watershed.

J.D. Blanton, P.E. County Engineer


APPROVED by the Commissioners' Court of Montgomery County, Texas, this 3rd day of August, 1987.

Oliver Hance, Commissioner, Precinct 1
Malcolm Furvis, Commissioner, Precinct 2
Alvin Stahl, County Judge
Ed Chance, Commissioner, Precinct 3
A. V. Sallas, Commissioner, Precinct 4

THE STATE OF TEXAS
COUNTY OF MONTGOMERY

I, Roy Harris, Clerk of the County Court of Montgomery County, Texas, do hereby certify that the within instrument with its certification of authentication was filed for registration in my office on August 5, 1987 at 9:51 o'clock P. M. and duly recorded on August 5, 1987 at 3:51 o'clock P. M. in cabinet E, sheet 195-A-8, of record of Maps for said county.

WITNESS MY HAND AND SEAL OF OFFICE, at Conroe, Montgomery County, Texas, the day and date last above written.



Roy Harris
Roy Harris, Clerk, County Court
Montgomery County, Texas
Deputy

BENTWATER SECTION FOUR

BEING A SUBDIVISION OF 23.5087 ACRES
IN THE JAMES J. FOSTER SURVEY, A - 203
MONTGOMERY COUNTY, TEXAS

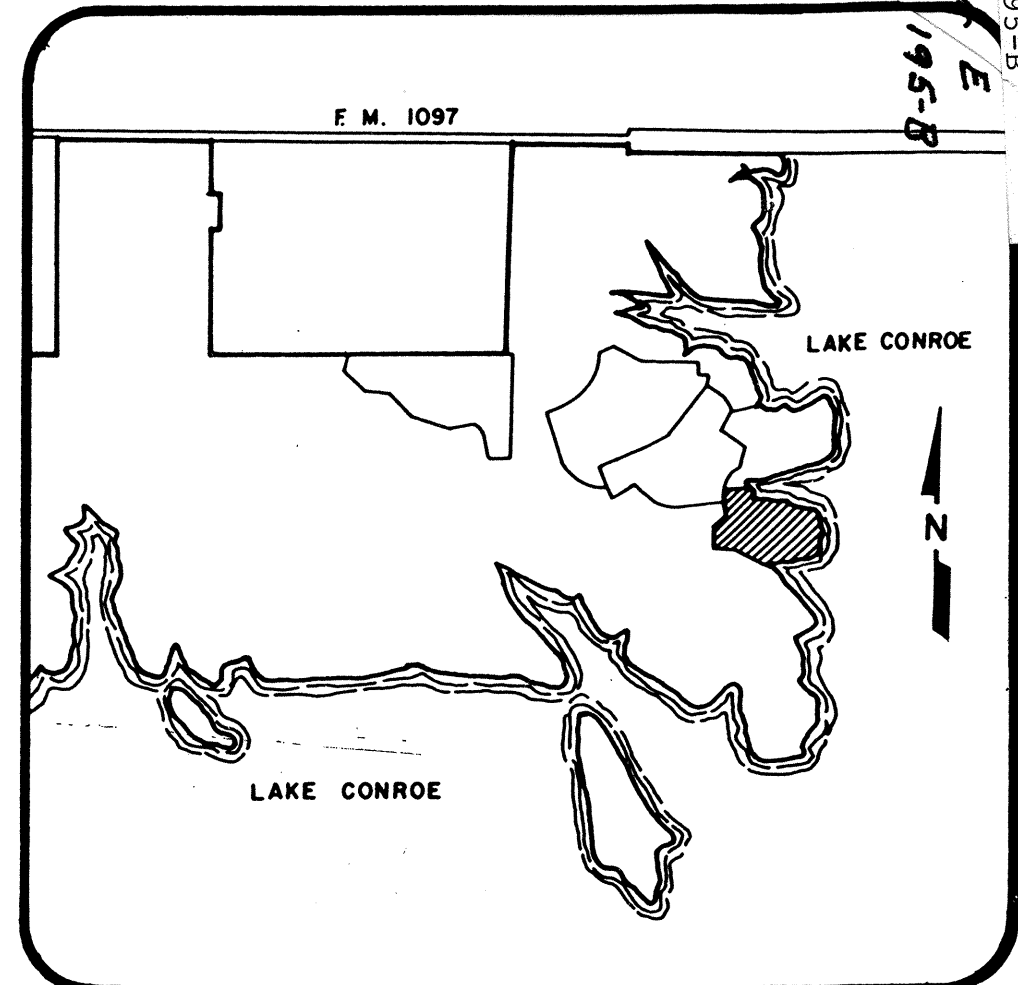
OCTOBER, 1986

ENGINEER:

CENTURY ENGINEERING, INC.
9950 WESTPARK, SUITE 200, HOUSTON, TEXAS 77063

DEVELOPER:

BENTWATER JOINT VENTURE
1250 SHORELINE, SUITE 300 - SUGARLAND, TEXAS



74 LOTS
1 RESERVE
3 BLOCKS