


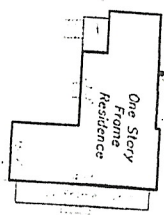


Signed
 JOE A. FULLER
 R.P.D.S. No. 4066
 September 14, 2020

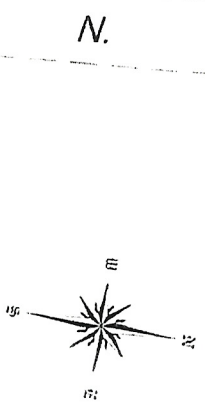
I, JOE A. FULLER, Registered Professional Land Surveyor, do hereby certify that this plat represents a survey made on the ground under my supervision and that all monuments and apparent easements are shown hereon.



- SURVEYED -- 0.744 ACRE -



- NOTES:
- Coordinates and bearings referenced to NAD 1983, Texas Central Zone. Bearings based on GPS (RTK) observations, LEICA SmartNet Network, Texas. Coordinates, distances and areas are Grid and may be converted to Surface Horizontal by dividing by a scale factor of 0.99988.
 - This survey was performed in connection with following title commitment:
 a) 0.744 acre: CF #A20607, issued August 19, 2020;



Property Address:
 207 N. 8th Street
 Crockett, Texas 75835

<small> BASED on the FEMA Flood Insurance Rate map referenced hereon, the property is not included within any of the flood zones, special hazard areas or special flood hazard areas shown on said map. Any flood zone determination herein is NOT to be interpreted as a guarantee of coverage, or flood damage to property or improvements, by Title and Associates. PANEL No 4875 C 0380 D Date/Time Due April 4, 2011 </small>	
---	--

PLAT OF SURVEY OF
 0.744 ACRE TRACT OUT OF
 KATHRYN CALLAWAY SMITH
 2.938 ACRE TRACT
 In the City of Crockett
 ANDREW E. GOSSETT SURVEY, A-423
 Houston County, Texas
 September, 2020
 Scale: 1" = 50 Feet
 FULLER and ASSOCIATES
 P.O. Box 1753 FM #1012400
 Huntsville, Texas
 FILE SMITH Kathryn Div. 2.938ac-0.744ac-N 8thSt \2020\