




Christopher R. Curia

BEARINGS BASED ON SUBDIVISION PLAT  
 DCM = DIRECTIONAL CONTROL MONUMENT  
 B.L. = BUILDING LINE  
 U.E. = UTILITY EASEMENT  
 A.E. = AERIAL EASEMENT  
 S.S.E. = SANITARY SEWER EASEMENT  
 S.T.M.S.E. = STORM SEWER EASEMENT

- OVERHEAD ELECTRIC
- EASEMENT
- BUILDING LINE
- FENCE
- COVER
- CONCRETE

<p>REALTOR:</p>	 <p>Lou Neesley          GF No. 1987504-HO90</p>		<p>SURVEYOR INFORMATION:</p> <p>LAPLANT SURVEYORS, INC          17150 Butte Creek Road, Ste 135          Houston, Texas 77090          281-440-8890          www.houstonlandsurveying.com          Email: orders@houstonlandsurveying.com</p>
<p>JOB NUMBER 141046</p>	<p>LEGAL DESCRIPTION:</p> <p>Lot 20, Block 6, Section 1          Nottingham West          Volume 122, Page 58          Map Records of Harris County          14006 Queensbury Lane          Houston, Texas 77079</p>		<p>CERTIFICATION</p> <p>The undersigned does hereby certify that this survey was this day made, on the ground of the property, legally described hereon and correct, and that there are no discrepancies, conflicts, shortages in area, boundary line conflicts, visible encroachments, overhangs of improvements, easements or apparent rights-of-way shown on this survey, and said property has access to and from dedicated roadway as shown hereon.</p> 
<p>CERTIFIED TO:</p> <p>Christopher R. Curia</p>	<p>FLOOD ZONE</p> <p>SUBJECT PROPERTY SHOWN HEREON APPEARS TO BE LOCATED IN FLOOD ZONE "A" AREA OF MINIMAL FLOODING PER FIRM PANEL NUMBER 48210-0840L LAST REVISION DATE 6/18/07 THIS SURVEY FOR MAKES NO GUARANTEES AS TO THE ACCURACY OF THE ABOVE INFORMATION. THE LOCAL F.E.M.A. AGENT SHOULD BE CONTACTED FOR VERIFICATION.</p>		<p>SURVEYOR'S NAME      DATED 12/17/2014</p> <p>NOT VALID WITHOUT AN AUTHENTICATED SIGNATURE AND AUTHENTICATED SEAL      FIRM No. 10145800</p>
<p>NOTES</p> <p>THIS SURVEY IS BASED ON TITLE COMMITMENT AS PROVIDED BY TITLE COMPANY AND IS CERTIFIED FOR THE ABOVE DESCRIBED TRANSACTION ONLY AND NOT VALID FOR ANY OTHER TRANSACTION NOTATED HEREON. SURVEYOR SHALL HAVE NO LIABILITY FOR ANY DISPUTE.</p>			