

Map data ©2024 Google, INEGI 20 mi

Dallas  
Texas

Take I-35E, I-35 S, US-77 S, U.S. Hwy 190 E and TX-36 S to  
Farm to Market Rd 390 in Washington County

3 hr 10 min (198 mi)

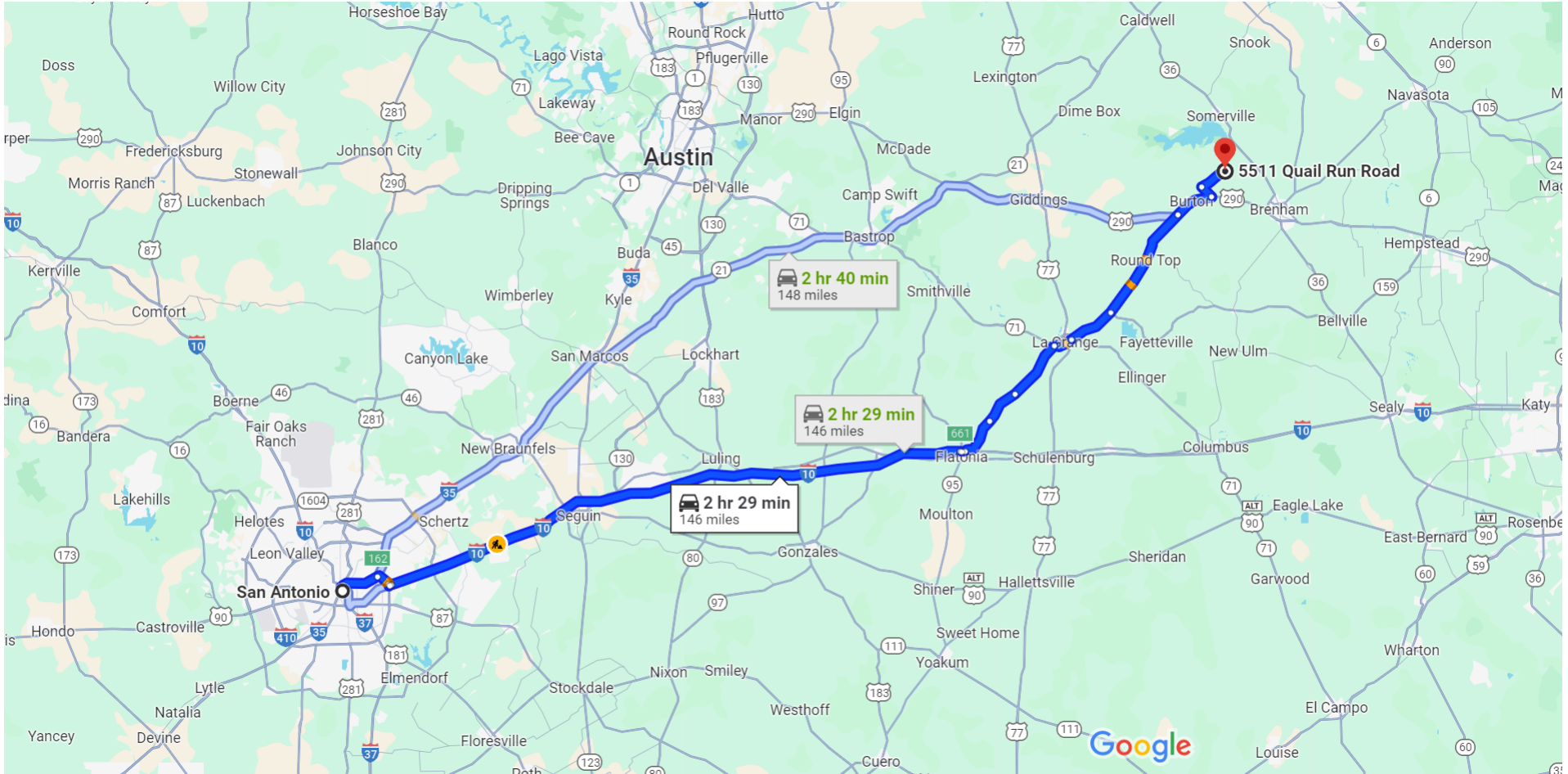
- ↑ 1. Head east toward Browder St  
292 ft
- ↷ 2. Turn right onto Browder St  
240 ft
- ↷ 3. Turn right onto Canton St  
0.1 mi
- ↗ 4. Use the left 2 lanes to turn left onto the I-35E N ramp  
0.8 mi
- ↗ 5. Merge onto I-35E  
4.3 mi
- ↶ 6. Keep left to continue on I-35E S, follow signs for Waco  
52.8 mi
- ↗ 7. Merge onto I-35 S  
32.8 mi
- ↶ 8. Keep left to stay on I-35 S  
4.6 mi
- ↷ 9. Take exit 333A toward TX-396 Loop/Valley Mills Dr/La Salle Ave  
0.1 mi
- ↗ 10. Merge onto I 35 N Frontage Rd/S Jack Kultgen Expy/J H Kultgen Expy  
0.1 mi
- ↶ 11. Use the middle lane to turn left onto S Valley Mills Dr  
0.1 mi
- ↻ 12. At the traffic circle, take the 2nd exit onto US-77 S/Robinson Dr  
[Continue to follow US-77 S](#)  
48.7 mi
- ↶ 13. Turn left onto W 4th St  
0.3 mi

- ↑ 14. Continue onto Kemp St  
0.2 mi
- ↑ 15. Continue onto E 1st St/U.S. Hwy 190 E  
[Continue to follow U.S. Hwy 190 E](#)  
11.9 mi
- ↶ 16. Use any lane to turn left onto Avenue C/W Ave C  
[Continue to follow Avenue C](#)  
1.3 mi
- ↷ 17. Turn right onto TX-36 S  
39.2 mi

**Follow Farm to Market Rd 390 to Quail Run Rd**

- ↷ 18. Turn right onto Farm to Market Rd 390  
6 min (4.1 mi)  
3.9 mi
- ↶ 19. Turn left onto Quail Run Rd  
[Destination will be on the right](#)  
0.2 mi

5511 Quail Run Rd



Map data ©2024 Google 10 mi

San Antonio  
Texas

Get on I-35 N

4 min (1.0 mi)

↑ 1. Head north on N Flores St toward W Houston St

0.6 mi

- ↪ 2. Turn right onto W Quincy St  
0.3 mi
- ⬆️ 3. Turn left to merge onto I-35 N  
433 ft

**Follow I-10 E to N Faires St in Fayette County. Take exit 661 from I-10 E**

- 1 hr 18 min (88.2 mi)
- ⬆️ 4. Merge onto I-35 N  
5.0 mi
- ↪ 5. Use the right 2 lanes to take exit 162 to merge onto I-410 S  
1.8 mi
- ↪ 6. Take the exit toward I-10 E/US-90 E  
0.1 mi
- ⬆️ 7. Use the right lane to take the I-10 E/US-90 E ramp to Houston/TX-130 N/Seguin  
0.3 mi
- ⬆️ 8. Slight right onto the ramp to TX-130/Austin/Waco  
0.3 mi
- ⬆️ 9. Use the left 2 lanes to take the ramp to I-10 E/US-90 E  
0.3 mi
- ⬆️ 10. Use the left lane to merge onto I-10 E/US-90 E via the ramp to Houston  
[i Continue to follow I-10 E](#)  
80.1 mi
- ↪ 11. Take exit 661 for TX-95 toward Farm to Market 609/Flatonia/Smithville  
0.2 mi

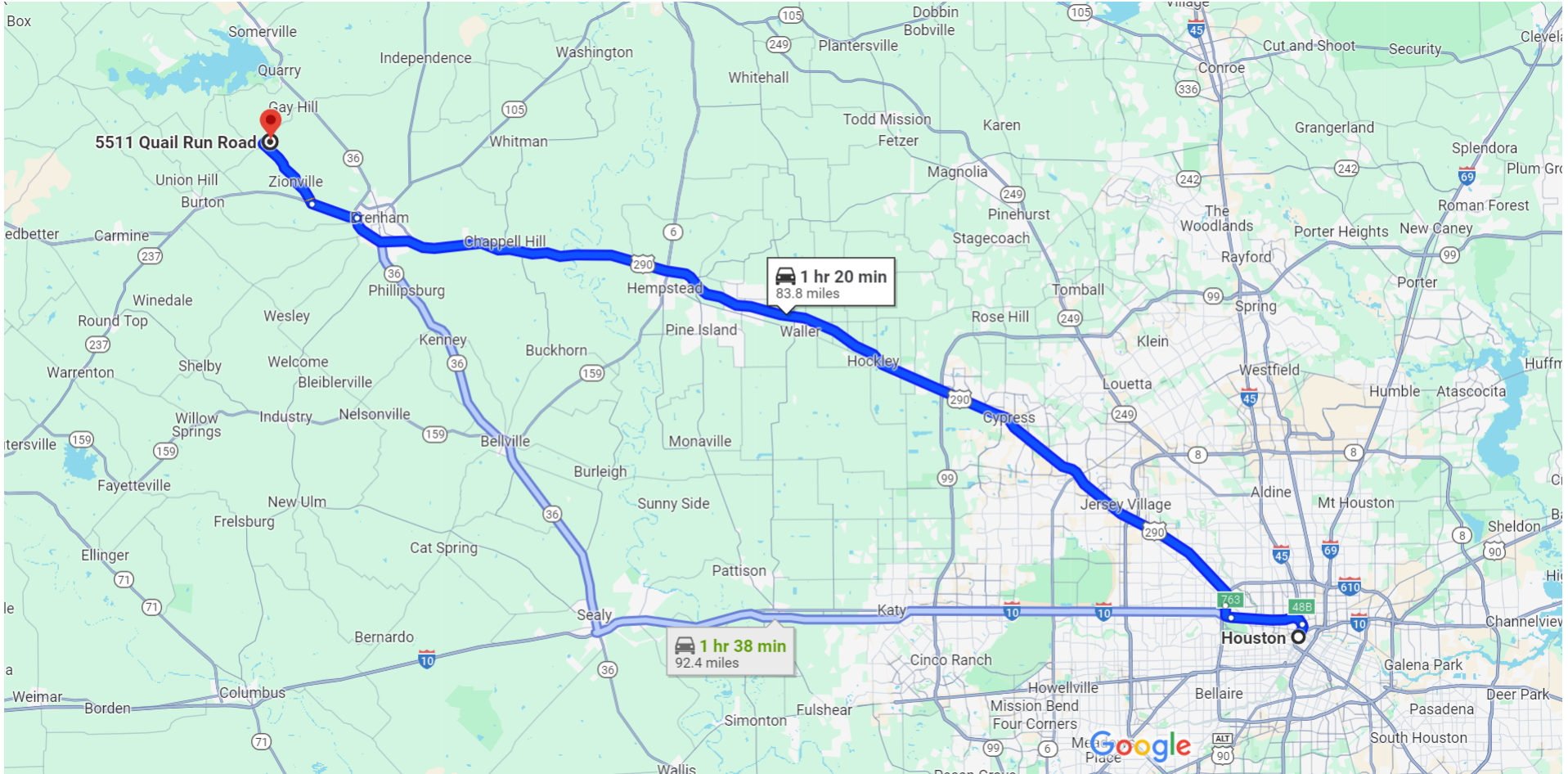
**Take Farm to Market Rd 609, S Farm to Market 609, FM609, TX-159 E, ... and US-290 E/US Hwy 290 W to Quail Run Rd in Washington County**

1 hr 4 min (56.5 mi)

- ← 12. Turn left onto N Faires St  
0.4 mi
- ← 13. Turn left onto Farm to Market Rd 609  
5.8 mi
- ↑ 14. Continue onto S Farm to Market 609  
5.2 mi
- ↑ 15. Continue onto FM609  
8.6 mi
- ↪ 16. Turn right onto W Travis St  
2.6 mi
- ← 17. Turn left onto TX-159 E/E Travis St  
[Continue to follow TX-159 E](#)  
6.5 mi
- ↑ 18. Continue straight onto Texas 237 N  
16.2 mi
- ↗ 19. Slight right onto US-290 E/US Hwy 290 W  
5.3 mi
- ← 20. Turn left onto FM 1948 N  
1.9 mi
- ↪ 21. Turn right onto Farm to Market Rd 390  
3.8 mi
- ↪ 22. Turn right onto Quail Run Rd  
[Destination will be on the right](#)  
0.2 mi

5511 Quail Run Rd  
Burton, TX 77835





Map data ©2024 Google 5 mi

Houston  
Texas

Get on I-45 N

54 sec (0.3 mi)

↑ 1. Head northeast on Bagby St

138 ft

- ↶ 2. Turn left onto Walker St  
————— 246 ft
- ⬆ 3. Use the left 2 lanes to merge onto I-45 N via the ramp to Dallas  
————— 0.2 mi

**Continue to Brenham. Take the US-290 W exit from US-290 W**

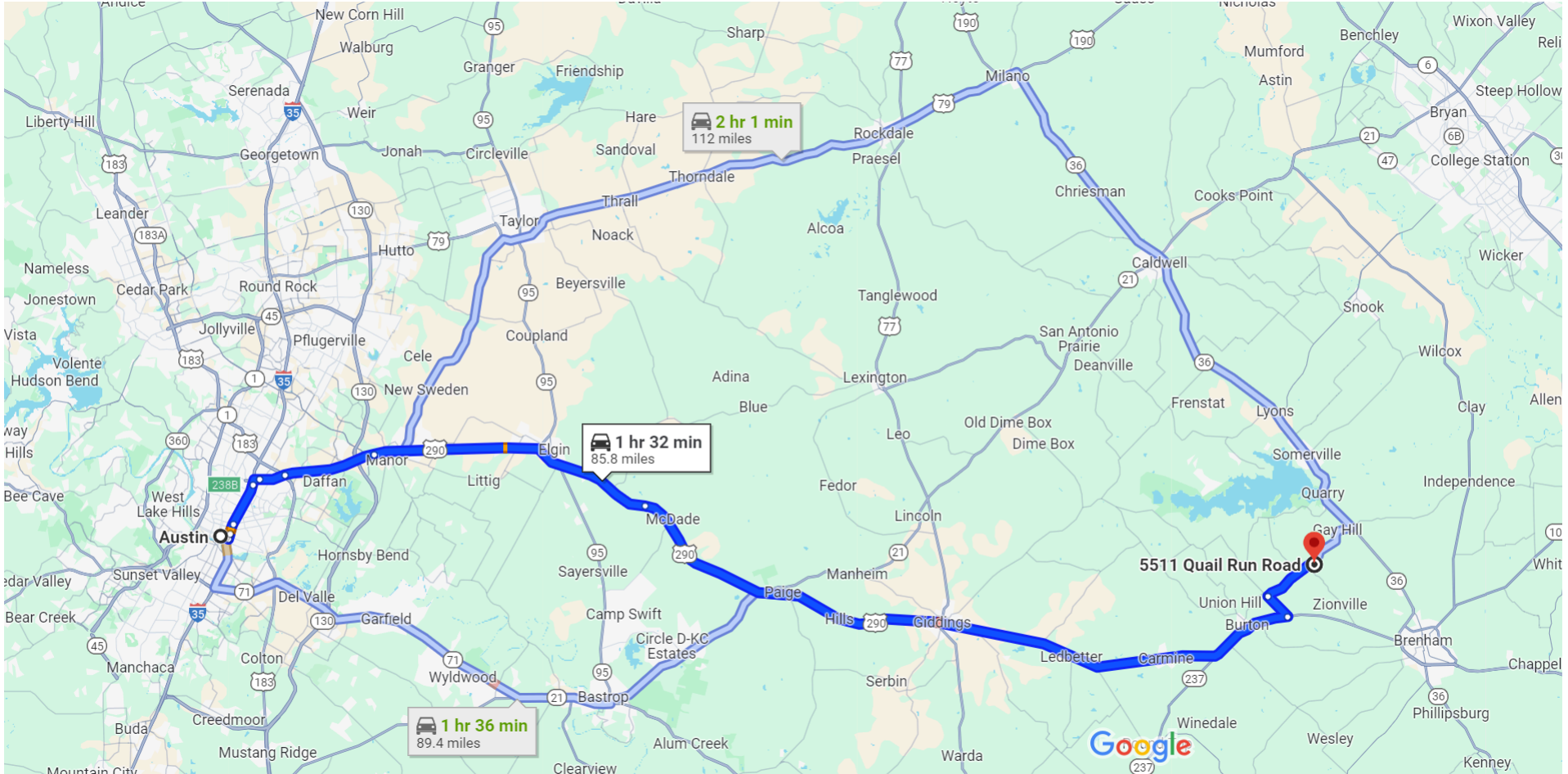
- 1 hr 7 min (74.4 mi)
- ⬆ 4. Use the left lane to merge onto I-45 N  
————— 0.8 mi
- ↶ 5. Use the left 2 lanes to take exit 48B to merge onto I-10 W toward San Antonio  
————— 5.0 mi
- ↷ 6. Use the right 2 lanes to take exit 763 for I-610 N  
————— 1.1 mi
- ⬆ 7. Use any lane to merge onto US-290 W via the ramp to Austin  
————— 67.3 mi
- ↷ 8. Take the US-290 W exit toward Austin  
————— 0.2 mi

**Follow US-290 W and Farm to Market Rd 2679 to Quail Run Rd**

- 10 min (9.0 mi)
- ↗ 9. Continue onto US-290 W  
————— 3.2 mi
- ↷ 10. Turn right onto Farm to Market Rd 2679  
————— 5.3 mi
- ↷ 11. Turn right onto Farm to Market Rd 390  
————— 0.4 mi
- ↷ 12. Turn right onto Quail Run Rd  
ⓘ Destination will be on the right  
————— 0.2 mi



5511 Quail Run Rd  
Burton, TX 77835



Austin  
Texas

⚠ This route has tolls.

Get on I-35 N/US-290 E from E 5th St. and N Interstate 35  
Frontage Rd

5 min (1.0 mi)

- ↑ 1. Head east on E 5th St. toward Brazos St  
0.3 mi
- ↑ 2. Continue straight to stay on E 5th St.  
0.1 mi
- ↩ 3. Use the left lane to turn right onto S I-35 Frontage Rd  
174 ft
- ↩ 4. Slight left toward N Interstate 35 Frontage Rd  
400 ft
- ↩ 5. Turn left onto N Interstate 35 Frontage Rd  
[Pass by Wendy's \(on the right\)](#)  
0.3 mi
- ↗ 6. Use the left lane to take the ramp onto I-35 N/US-290 E  
479 ft

#### Continue on US-290 E to Washington County

- ↗ 7. Merge onto I-35 N/US-290 E  
1 hr 19 min (78.9 mi)  
0.6 mi
- ↩ 8. Keep left to continue on I-35 N  
3.0 mi
- ↩ 9. Take exit 238B for US-290 E toward Houston  
0.8 mi
- ↗ 10. Continue onto US-290 E  
1.7 mi
- ↑ 11. Continue onto 290 Toll  
[Toll road](#)  
6.2 mi
- ↑ 12. Continue onto US-290 E  
[Pass by Taco Bell \(on the right in 11.4 mi\)](#)  
19.3 mi

↑ 13. Continue straight to stay on US-290 E  
[Pass by Sonic Drive-In \(on the right in 23.5 mi\)](#)  
47.3 mi

**Take Farm to Market Rd 390 to Quail Run Rd**

7 min (5.9 mi)

↶ 14. Turn left onto FM 1948 N  
1.9 mi

↷ 15. Turn right onto Farm to Market Rd 390  
3.8 mi

↷ 16. Turn right onto Quail Run Rd  
[Destination will be on the right](#)  
0.2 mi