
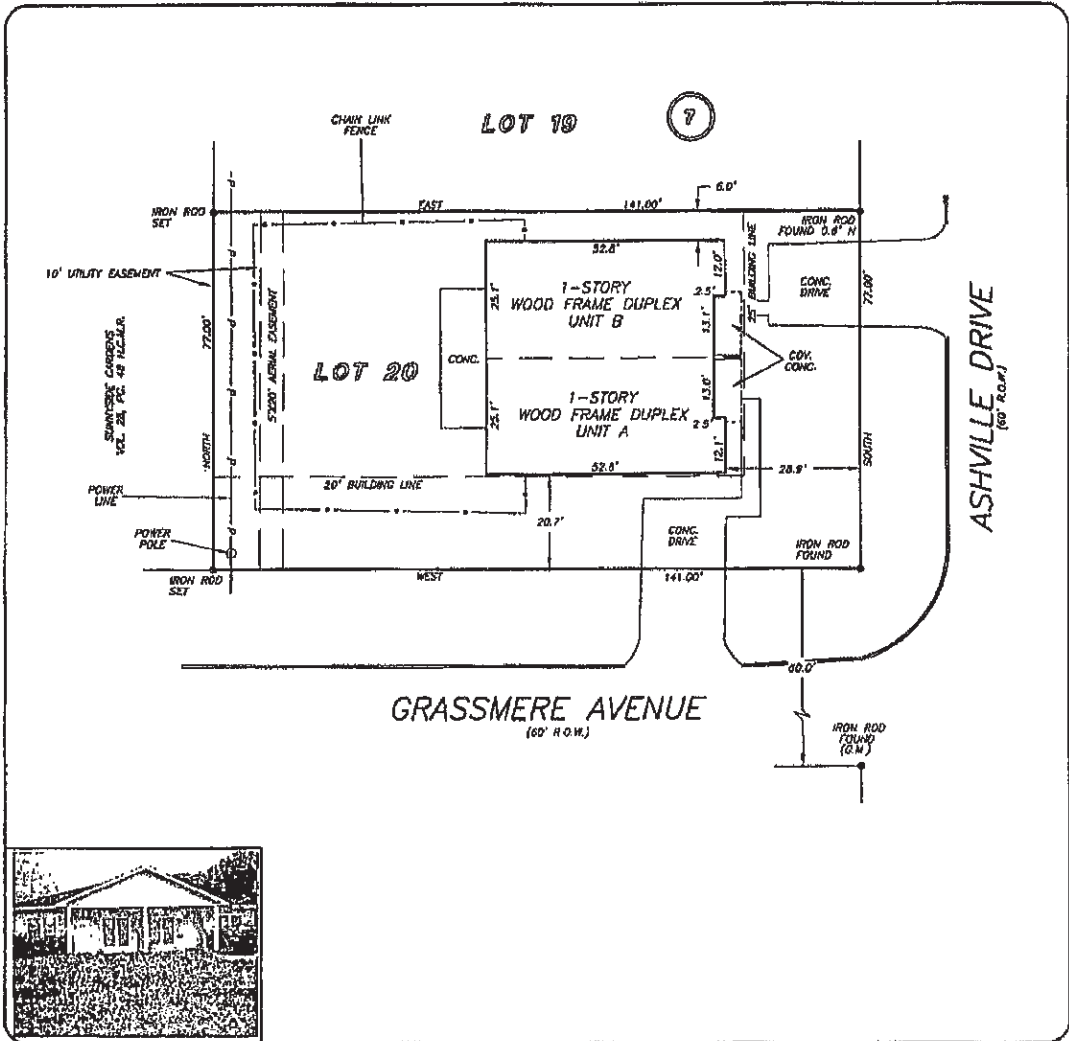


CF NO. 1354340-H062 FIRST AMERICAN TITLE  
 ADDRESS: 9518 ASHVILLE DRIVE  
 HOUSTON, TEXAS 77051  
 BORROWER: CASH MCKAY PROPERTIES, LLC

**LOT 20, BLOCK 7  
 CAROLINA GARDENS**

ACCORDING TO THE MAP OR PLAT THEREOF RECORDED  
 IN VOLUME 34, PAGE 41 OF THE MAP RECORDS  
 OF HARRIS COUNTY, TEXAS

SCALE: 1" = 30'



THIS PROPERTY DOES NOT LIE WITHIN THE  
 100 YEAR FLOOD PLAIN AS PER FIRN  
 PANEL NO. 48201C 0890 L  
 MAP REVISION: 5/18/07  
 ZONE 4  
 BASED ONLY ON VISUAL EXAMINATION OF MAPS  
 INACCURACIES OF FEMA MAPS PREVENT EXACT  
 DETERMINATION WITHOUT DETAILED FIELD STUDY


A SUBSURFACE INVESTIGATION  
 WAS BEYOND THE SCOPE OF THIS SURVEY

RECORD BEARING: VOL 34, PG 41 H.C.U.R.

I HEREBY CERTIFY THAT THIS SURVEY WAS MADE  
 ON THE GROUND, THAT THIS PLAT CORRECTLY  
 REPRESENTS THE FACTS FOUND AT THE  
 TIME OF SURVEY AND THAT THERE ARE NO  
 ENCROACHMENTS APPARENT ON THE GROUND,  
 EXCEPT AS SHOWN HEREON. THIS SURVEY IS  
 CERTIFIED FOR THIS TRANSACTION DAILY AND  
 ABSTRACTING PROVIDED IN THE ABOVE  
 REFERENCED TITLE COMMITMENT WAS RELIED  
 UPON IN PREPARATION OF THIS SURVEY.

PIOTR A. DEBSKI  
 PROFESSIONAL LAND SURVEYOR  
 NO. 59027  
 JOB NO. 09-03217  
 JULY 2, 2009

DRAWN BY: BM



PRECISION SURVEYORS, INC.

1-800-LANDSURVEY 281-496-1586  
 1-800-526-3787 FAX 281-496-1867  
 14925 MEMORIAL DRIVE SUITE B100 HOUSTON, TEXAS 77059