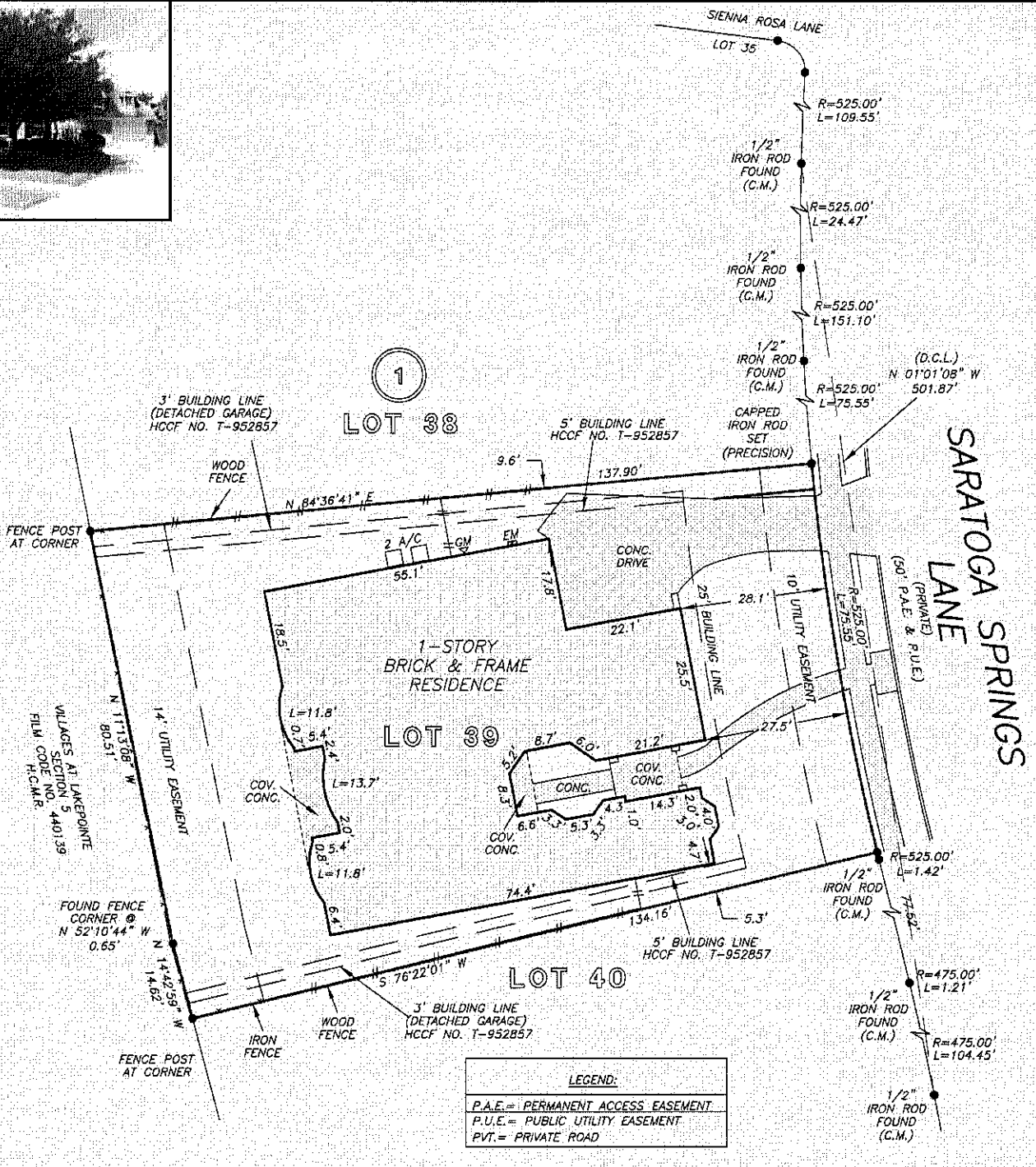


GF NO. 1420185619 STEWART TITLE
 ADDRESS: 6007 SARATOGA SPRINGS LANE
 HOUSTON, TEXAS 77041
 BORROWER: KAREN N. SMITH

**LOT 39, BLOCK 1
 LAKES ON ELDRIDGE NORTH, SECTION 13**
 A SUBDIVISION IN HARRIS COUNTY, TEXAS
 ACCORDING TO THE MAP OR PLAT THEREOF RECORDED
 UNDER FILM CODE 516282 OF THE MAP RECORDS
 OF HARRIS COUNTY, TEXAS

SCALE: 1" = 30'



THIS PROPERTY DOES NOT LIE WITHIN THE 100 YEAR FLOOD PLAIN AS PER FIRM PANEL NO. 48201C 0630 L MAP REVISION: 06/18/07 ZONE X
 BASED ONLY ON VISUAL EXAMINATION OF MAPS, INACCURACIES OF FEMA MAPS PREVENT EXACT DETERMINATION WITHOUT DETAILED FIELD STUDY



A SUBSURFACE INVESTIGATION WAS BEYOND THE SCOPE OF THIS SURVEY

D.C.L. = DIRECTIONAL CONTROL LINE
 RECORD BEARING: FILM CODE 516282 H.C.M.R.

DRAWN BY: MV

I HEREBY CERTIFY THAT THIS SURVEY WAS MADE ON THE GROUND, THAT THIS PLAT CORRECTLY REPRESENTS THE FACTS FOUND AT THE TIME OF SURVEY AND THAT THERE ARE NO ENCROACHMENTS APPARENT ON THE GROUND, EXCEPT AS SHOWN HEREON. THIS SURVEY IS CERTIFIED FOR THIS TRANSACTION ONLY AND ABSTRACTING PROVIDED IN THE ABOVE REFERENCED TITLE COMMITMENT WAS RELIED UPON IN PREPARATION OF THIS SURVEY.

JAMES P. WALKOWIAK
 PROFESSIONAL LAND SURVEYOR
 NO. 5971
 JOB NO. 14-07828
 AUGUST 13, 2014



KELLER WILLIAMS
 REALTY
 MEMORIAL
 MICHELLE HINTON
 832-244-0120



stewart
 title
 NANCY BAKER JONES
 713-468-8900

Prince
 Properties
 RUTH ANN MANISON
 713-882-4655



PRECISION
 surveyors

1-800-LANDSURVEY
 www.precisionsurveyors.com
 281-496-1586 FAX 281-496-1867 210-829-4941 FAX 210-829-1555
 950 THREADNEEDLE STREET SUITE 150 HOUSTON, TEXAS 77079 1777 NE LOOP 410 SUITE 600 SAN ANTONIO, TEXAS 78217
 FIRM NO. 10063700

PRECISION surveyors

950 Threadneedle, Suite 150 Houston, TX. 77079 281-496-1586 Fax 281-496-1867
1777 NE Loop 410, Suite 600 San Antonio, Texas 78217 210-829-4941 Fax 210-829-1555
www.precisionsurveyors.com 1-800-LANDSURVEY

INVOICE

Ordered By: <u>Jean.hagstrom@stewart.com</u>	
Date: August 13, 2014	
Job No: 14-07828	
GF No: 1420185619 Stewart Title	
Address: 6007 Saratoga Springs Lane	
Borrower: Karen N Smith	
Lot & Block Survey	375.00
Sales Tax	30.94
Total	405.94

***** Please Note our New Address *****

Please Remit Payment To:
Precision Surveyors
Accounts Receivable Department
950 Threadneedle
Suite 150
Houston, TX. 77079