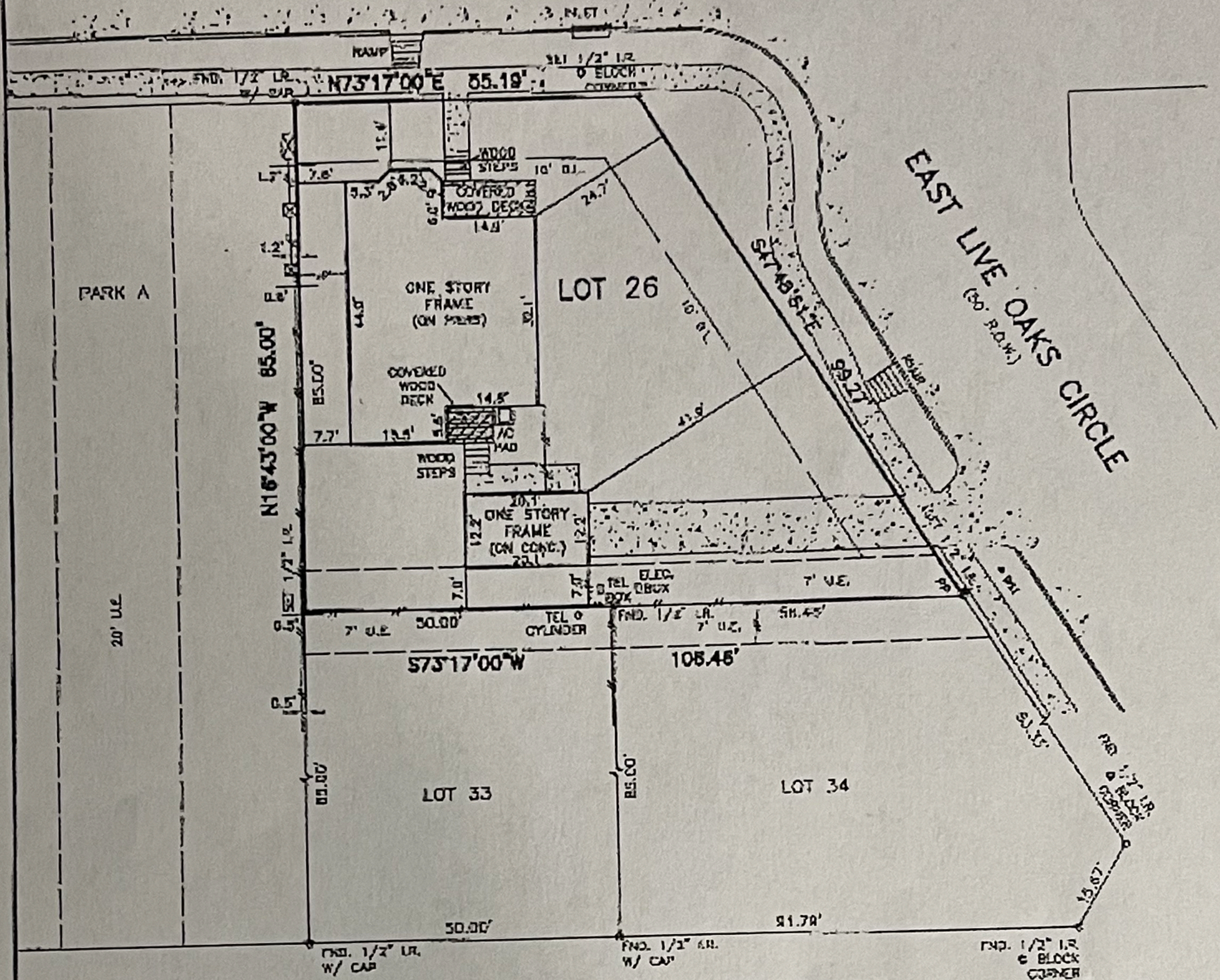


NORTH LIVE OAKS CIRCLE  
(50' R.O.W.)


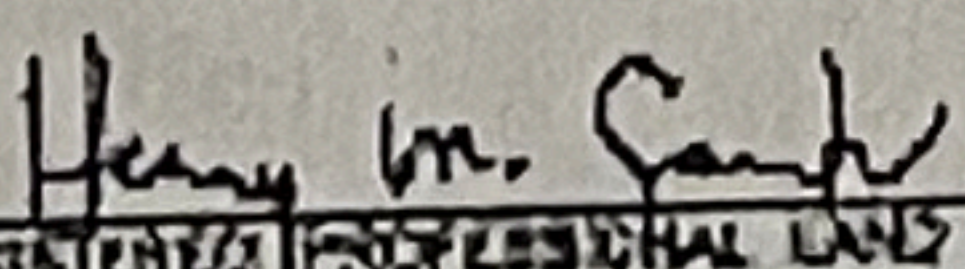


SOUTH LIVE OAKS CIRCLE  
(50' R.O.W.)

- NOTES:
1. THIS SURVEY WAS DONE WITHOUT THE BENEFIT OF A TITLE REPORT.
  2. SURVEYOR HAS NOT ABSTRACTED SUBJECT PROPERTY. THERE MAY BE EASEMENTS, BUILDING LINES AND OTHER MATTERS OF RECORD NOT SHOWN HEREON.
  3. FENCES DOES NOT FOLLOW PROPERTY LINES AS SHOWN.

-ABSTRACTING BY TITLE COMPANY.  
-ALL BEARINGS ARE BASED ON RECORDED PLAT OF SAID SUBDIVISION.  
-COPYRIGHT 2013, ADVANCE SURVEYING, INC.

SCALE: 1" = 20'

PURCHASER: JC CANTERA HOMES		JOB NO.: D41500-10-03	REVISIONS:
ADDRESS: 4423 NORTH LIVE OAKS CIRCLE, GALVESTON, TEXAS 77550		G.F. NO.: N/A	1. 02-08-11/CIRCLE
LENDER: -	TITLE CO.: -	KEY MAP: -	
FIELD WORK: 02-01-11/JV	DRAFTING: 02-02-11/NO	FINAL CHECK: 02-03-11/AT	SCALE: 1" = 20'
 PHONE: 801 600-2939 FAX: 801 600-5484	LOT 26, THE OAKS, PLAT 2008A, MAP NO. 22, MAP RECORDS, GALVESTON COUNTY, TEXAS.		SUBJECT PROPERTY IS LOCATED IN A FEDERAL INSURANCE ADMINISTRATION DESIGNATED FLOOD HAZARD AREA AND IS IN ZONE... THIS INFORMATION IS BASED ON... AVAILABLE PLATTING ONLY. WE DO NOT ASSUME RESPONSIBILITY FOR... DETERMINATION.
	I HEREBY CERTIFY THAT THIS PLAT REPRESENTS THE RESULT OF A SURVEY MADE ON THE GROUND ON THE 1st DAY OF FEBRUARY, 2013. THIS SURVEY IS ONLY CERTIFIED FOR BOUNDARY AND THIS TRANSACTION ONLY.  HENRY M. SANTOS, REGISTERED PROFESSIONAL LAND SURVEYOR NO. 5450		
ADVANCE SURVEYING, INC. • 10510 KIPP WAY SUITE B-1 • HOUSTON, TEXAS 77099			

*[Handwritten Signature]*

6-14-13