
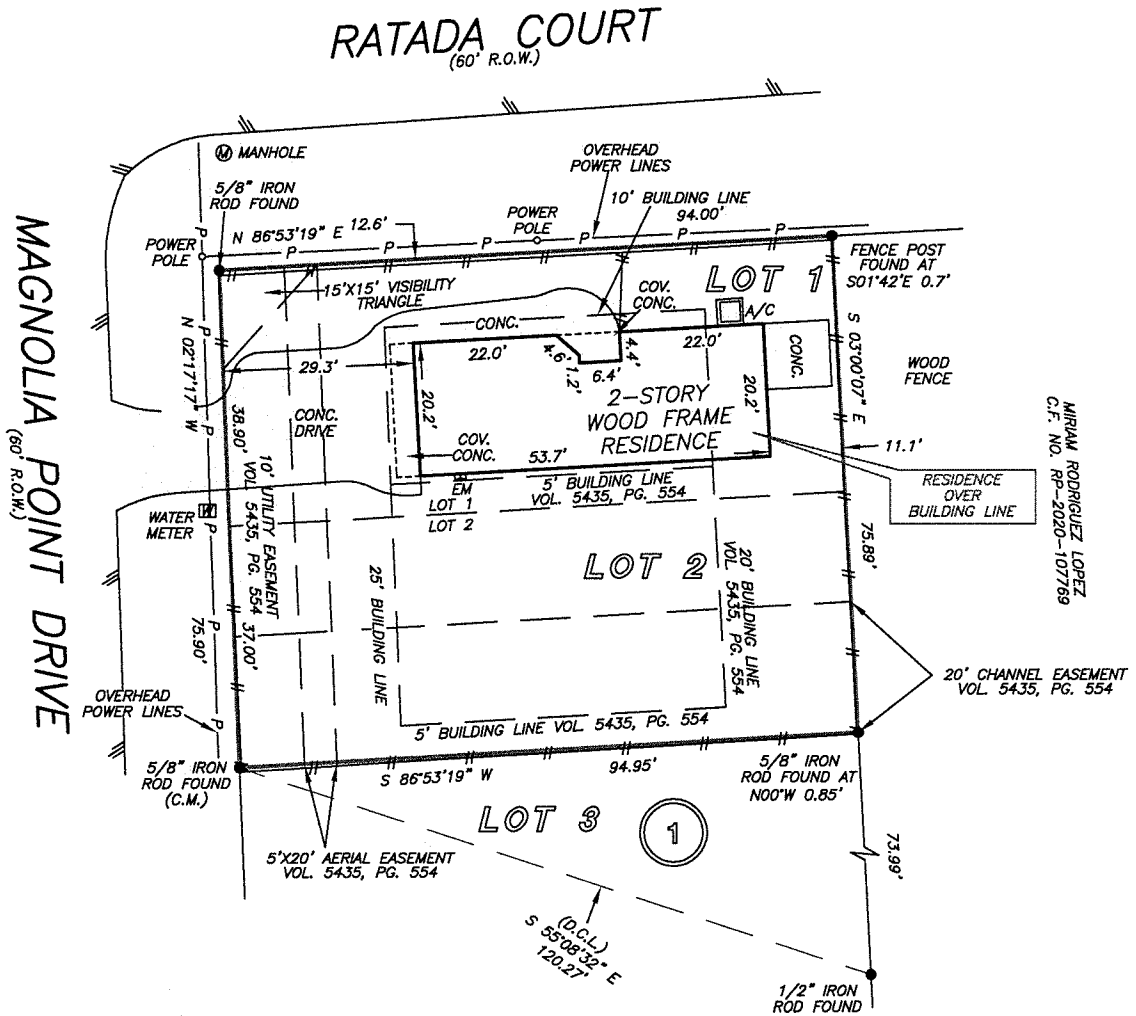


GF NO. 20008216 OLD REPUBLIC TITLE
 ADDRESS: 725 MAGNOLIA POINT DRIVE
 HUFFMAN, TEXAS 77336
 BORROWER: BLAKE VAHL AND
 LEANN VAHL

LOTS 1 AND 2, BLOCK 1 GOTAY ESTATES

A SUBDIVISION IN HARRIS COUNTY, TEXAS
 ACCORDING TO THE MAP OR PLAT THEREOF RECORDED
 UNDER FILM CODE NO. 688645 OF THE MAP RECORDS
 OF HARRIS COUNTY, TEXAS

SCALE: 1" = 30'



Blake A. Vahl

NOTE: PLAT DOES NOT CLOSE MATHEMATICALLY.

THIS PROPERTY DOES NOT LIE WITHIN THE
 100 YEAR FLOOD PLAIN AS PER FIRM
 PANEL NO. 48201C 0340 L
 MAP REVISION: 06/18/07
 ZONE X
 BASED ONLY ON VISUAL EXAMINATION OF MAPS.
 INACCURACIES OF FEMA MAPS PREVENT EXACT
 DETERMINATION WITHOUT DETAILED FIELD STUDY


A SUBSURFACE INVESTIGATION
 WAS BEYOND THE SCOPE OF THIS SURVEY

D.C.L. = DIRECTIONAL CONTROL LINE
 RECORD BEARING: FILM CODE NO. 688645, H.C.M.R.

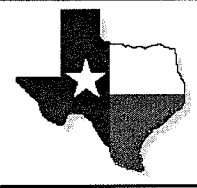
DRAWN BY: PR/DC/RE

I HEREBY CERTIFY THAT THIS SURVEY WAS MADE
 ON THE GROUND, THAT THIS PLAT CORRECTLY
 REPRESENTS THE FACTS FOUND AT THE
 TIME OF SURVEY AND THAT THERE ARE NO
 ENCROACHMENTS APPARENT ON THE GROUND,
 EXCEPT AS SHOWN HEREON. THIS SURVEY IS
 CERTIFIED FOR THIS TRANSACTION ONLY AND
 ABSTRACTING PROVIDED IN THE ABOVE
 REFERENCED TITLE COMMITMENT WAS RELIED
 UPON IN PREPARATION OF THIS SURVEY.

RICHARD S. WILLET
 PROFESSIONAL LAND SURVEYOR
 NO. 4615
 JOB NO. 2020-07097
 SEPTEMBER 2, 2020
 REVISED: SEPTEMBER 4, 2020 (BL)
 REVISED: SEPTEMBER 8, 2020 (BL)



JESSY HITCHCOCK
 281-358-2146



PRECISION
 surveyors

1-800-LANDSURVEY
 www.precisionurveyors.com
 281-496-1586 FAX 281-496-1867 210-829-4941 FAX 210-829-1555
 950 THREADNEEDLE STREET SUITE 150 HOUSTON, TEXAS 77079 1777 NE LOOP 410 SUITE 600 SAN ANTONIO, TEXAS 78217
 FIRM NO. 10063700