

Google

Imagery ©2023 Airbus, Houston-Galveston Area Council, Maxar Technologies, U.S. Geological Survey

Boundary

|  Boundary 5.29 ac

SOIL CODE	SOIL DESCRIPTION	ACRES	%	CPI	NCCPI	CAP
FaC	Falba fine sandy loam, 1 to 5 percent slopes	4.43	83.74	0	34	4e
EmC	Elmina loamy fine sand, 1 to 5 percent slopes	0.86	16.26	0	44	3e
TOTALS		5.29(*)	100%	-	35.63	3.84









(*) Total acres may differ in the second decimal compared to the sum of each acreage soil. This is due to a round error because we only show the acres of each soil with two decimal.

Capability Legend

Increased Limitations and Hazards

Decreased Adaptability and Freedom of Choice Users

Land, Capability

								
	1	2	3	4	5	6	7	8
'Wild Life'	•	•	•	•	•	•	•	•
Forestry	•	•	•	•	•	•	•	
Limited	•	•	•	•	•	•	•	
Moderate	•	•	•	•	•	•		
Intense	•	•	•	•	•			
Limited	•	•	•	•				
Moderate	•	•	•					
Intense	•	•						
Very Intense	•							

Grazing Cultivation

(c) climatic limitations (e) susceptibility to erosion

(s) soil limitations within the rooting zone (w) excess of water