

**T-47 RESIDENTIAL REAL PROPERTY AFFIDAVIT
(MAY BE MODIFIED AS APPROPRIATE FOR COMMERCIAL TRANSACTIONS)**

Date: **December 15, 2023**

GF No. _____

Name of Affiant(s): **Brandon Gaunce**

Address of Affiant: **PO Box 3462, Conroe, TX 77305**

Description of Property: **S433700 CLEAR CREEK FOREST 7, South 1/2 of Lot 35**

County **Waller**, Texas

"Title Company" as used herein is the Title Insurance Company whose policy of title insurance is issued in reliance upon the statements contained herein.

Before me, the undersigned notary for the State of **Texas**, personally appeared Affiant(s) who after by me being sworn, stated:

1. We are the owners of the Property. (Or state other basis for knowledge by Affiant(s) of the Property, such as lease, management, neighbor, etc. For example, "Affiant is the manager of the Property for the record title owners."): **Affiant is the Manager of Texas Liberty Holdings, LLC, the property owner.**

2. We are familiar with the property and the improvements located on the Property.

3. We are closing a transaction requiring title insurance and the proposed insured owner or lender has requested area and boundary coverage in the title insurance policy(ies) to be issued in this transaction. We understand that the Title Company may make exceptions to the coverage of the title insurance as Title Company may deem appropriate. We understand that the owner of the property, if the current transaction is a sale, may request a similar amendment to the area and boundary coverage in the Owner's Policy of Title Insurance upon payment of the promulgated premium.

4. To the best of our actual knowledge and belief, since **December 7, 2023** there have been no:
- a. construction projects such as new structures, additional buildings, rooms, garages, swimming pools or other permanent improvements or fixtures;
 - b. changes in the location of boundary fences or boundary walls;
 - c. construction projects on immediately adjoining property(ies) which encroach on the Property;
 - d. conveyances, replattings, easement grants and/or easement dedications (such as a utility line) by any party affecting the Property.

EXCEPT for the following (If None, Insert "None" Below:) **None.**

5. We understand that Title Company is relying on the truthfulness of the statements made in this affidavit to provide the area and boundary coverage and upon the evidence of the existing real property survey of the Property. This Affidavit is not made for the benefit of any other parties and this Affidavit does not constitute a warranty or guarantee of the location of improvements.

6. We understand that we have no liability to Title Company that will issue the policy(ies) should the information in this Affidavit be incorrect other than information that we personally know to be incorrect and which we do not disclose to the Title Company.




Brandon Gaunce


SWORN AND SUBSCRIBED this **15th** day of **December**, **2023**

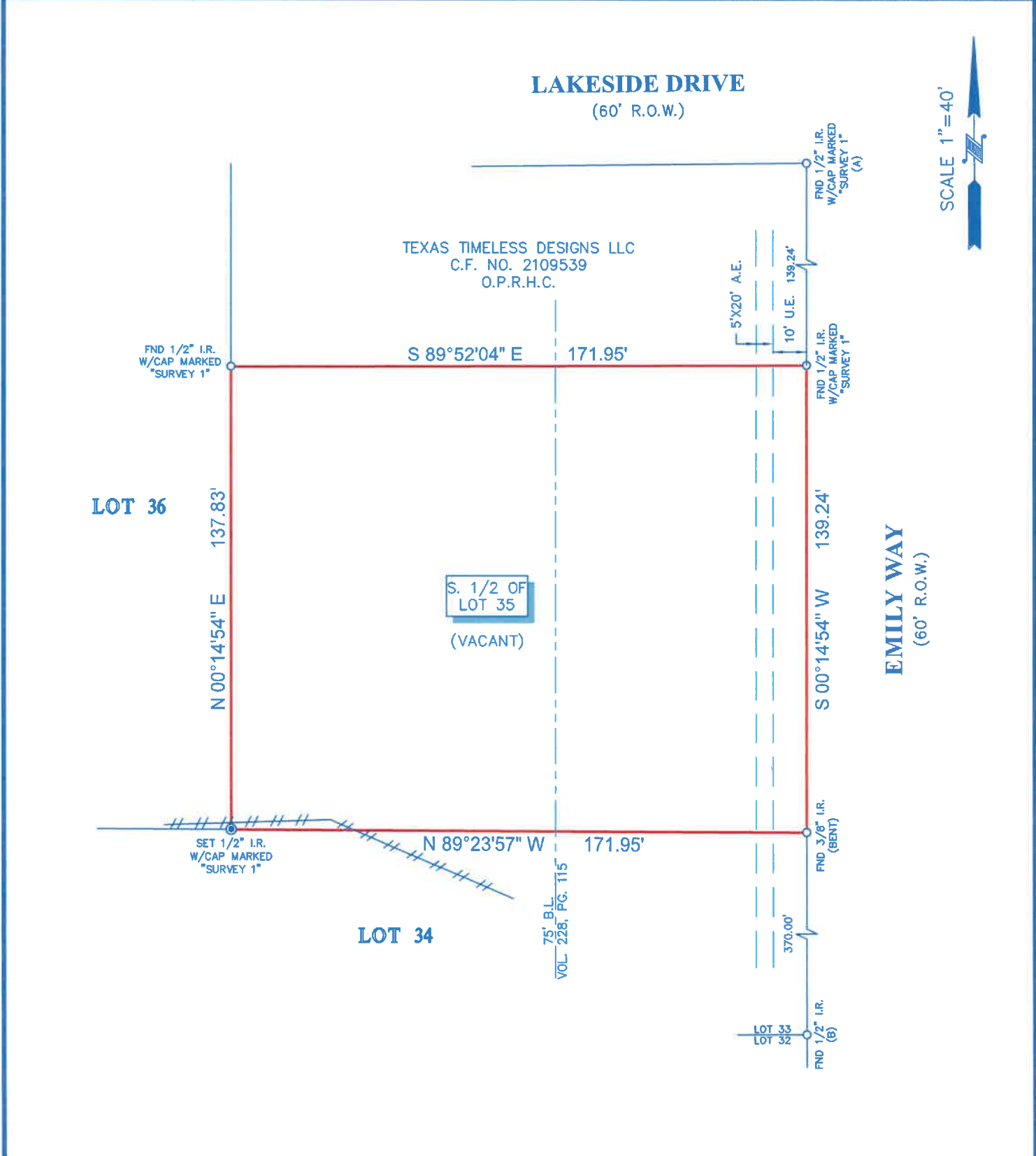
Notary Public
State of Texas

(TXR-1907) 02-01-2010





TITLE COMPANY:

 UNIVERSITY
 TITLE COMPANY
 832-234-2210
 G.F. #: 2370747SP ISSUE DATE: DECEMBER 5, 2023



NOTES:

- ALL BEARINGS SHOWN HEREON ARE REFERENCED TO THE SUBDIVISION PLAT NAMED BELOW. POINTS (A) AND (B) WERE HELD FOR HORIZONTAL CONTROL.
- ABSTRACT INFORMATION FOR THE SUBJECT TRACT WAS PROVIDED BY THE TITLE INSURANCE COMPANY LISTED ABOVE. SURVEYOR HAS NOT INDEPENDENTLY ABSTRACTED SUBJECT PROPERTY.
- THIS SURVEY IS CERTIFIED TO THE TITLE INSURANCE COMPANY LISTED ABOVE FOR THIS TRANSACTION ONLY, IT IS NOT TRANSFERABLE TO ADDITIONAL INSTITUTIONS OR SUBSEQUENT OWNERS.
- ALL EASEMENTS AND BUILDING LINES SHOWN ARE PER THE RECORDED PLAT UNLESS OTHERWISE NOTED.
- THERE ARE NO NATURAL DRAINAGE COURSES ON SUBJECT PROPERTY.
- SUBJECT TO THE RESTRICTIVE COVENANTS AS LISTED IN SCHEDULE B OF THE TITLE COMMITMENT ISSUED ON DECEMBER 5, 2023, UNDER G.F. NO. 2370747SP.

LEGEND

FENCE	
// // // WOOD	
U.E.	UTILITY EASEMENT
A.E.	AERIAL EASEMENT

LEGAL DESCRIPTION: THE SOUTH 1/2 OF LOT 35, OF CLEAR CREEK FOREST, SECTION 7, A SUBDIVISION IN WALLER COUNTY, TEXAS, ACCORDING TO THE MAP OR PLAT THEREOF, RECORDED IN VOLUME 227, PAGE 547, DEED RECORDS, WALLER COUNTY, TEXAS.



SURVEYORS CERTIFICATE:
 IN MY PROFESSIONAL OPINION, THIS PLAT REPRESENTS THE FACTS FOUND ON THE GROUND DURING THE COURSE OF A BOUNDARY SURVEY CONDUCTED UNDER MY SUPERVISION ON DECEMBER 7, 2023 AND THAT THIS PLAT SUBSTANTIALLY COMPLIES WITH THE CURRENT STANDARDS AS ADOPTED BY THE TEXAS BOARD OF PROFESSIONAL LAND SURVEYING; AND THAT THERE ARE NO ENCROACHMENTS OR PROTRUSIONS EXCEPT AS SHOWN.

[Signature]
 RICHARD FUSSELL
 REG. # 4148

CLIENT: TEXAS LIBERTY HOLDINGS, LLC
ADDRESS: EMILY WAY

www.survey1inc.com
 survey1@survey1inc.com

Survey 1, Inc.
 Your Land Survey Company
 Firm Registration No. 100758-00
 P.O. Box 2543 | Alvin, TX 77512 | (281)393-1382

FIELD CREW: BR	TECH: SF
DRAFTER: LG	FINAL CHECK: EF
DATE: 12-8-23	
JOB# 12-130071-23	