

**T-47 RESIDENTIAL REAL PROPERTY AFFIDAVIT
(MAY BE MODIFIED AS APPROPRIATE FOR COMMERCIAL TRANSACTIONS)**

Date: July 26, 2024

GF No. _____

Name of Affiant(s): The Estate Of Henry D Parson Sr

Address of Affiant: 4017 Ravenwood Ct, Pearland, TX 77584

Description of Property: RAVENWOOD ESTATES SEC 1 (A0546 HT&BRR)(PEARLAND) BLK 2 LOT 4

County Brazoria, Texas

"Title Company" as used herein is the Title Insurance Company whose policy of title insurance is issued in reliance upon the statements contained herein.

Before me, the undersigned notary for the State of Texas, personally appeared Affiant(s) who after by me being sworn, stated:

1. We are the owners of the Property. (Or state other basis for knowledge by Affiant(s) of the Property, such as lease, management, neighbor, etc. For example, "Affiant is the manager of the Property for the record title owners."):

2. We are familiar with the property and the improvements located on the Property.

3. We are closing a transaction requiring title insurance and the proposed insured owner or lender has requested area and boundary coverage in the title insurance policy(ies) to be issued in this transaction. We understand that the Title Company may make exceptions to the coverage of the title insurance as Title Company may deem appropriate. We understand that the owner of the property, if the current transaction is a sale, may request a similar amendment to the area and boundary coverage in the Owner's Policy of Title Insurance upon payment of the promulgated premium.

4. To the best of our actual knowledge and belief, since 8-20-89 there have been no:

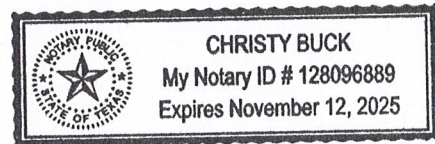
- a. construction projects such as new structures, additional buildings, rooms, garages, swimming pools or other permanent improvements or fixtures;
- b. changes in the location of boundary fences or boundary walls;
- c. construction projects on immediately adjoining property(ies) which encroach on the Property;
- d. conveyances, replattings, easement grants and/or easement dedications (such as a utility line) by any party affecting the Property.

EXCEPT for the following (If None, Insert "None" Below): NONE

5. We understand that Title Company is relying on the truthfulness of the statements made in this affidavit to provide the area and boundary coverage and upon the evidence of the existing real property survey of the Property. This Affidavit is not made for the benefit of any other parties and this Affidavit does not constitute a warranty or guarantee of the location of improvements.

6. We understand that we have no liability to Title Company that will issue the policy(ies) should the information in this Affidavit be incorrect other than information that we personally know to be incorrect and which we do not disclose to the Title Company.

Henry D Parson Sr
The Estate Of Henry D Parson Sr



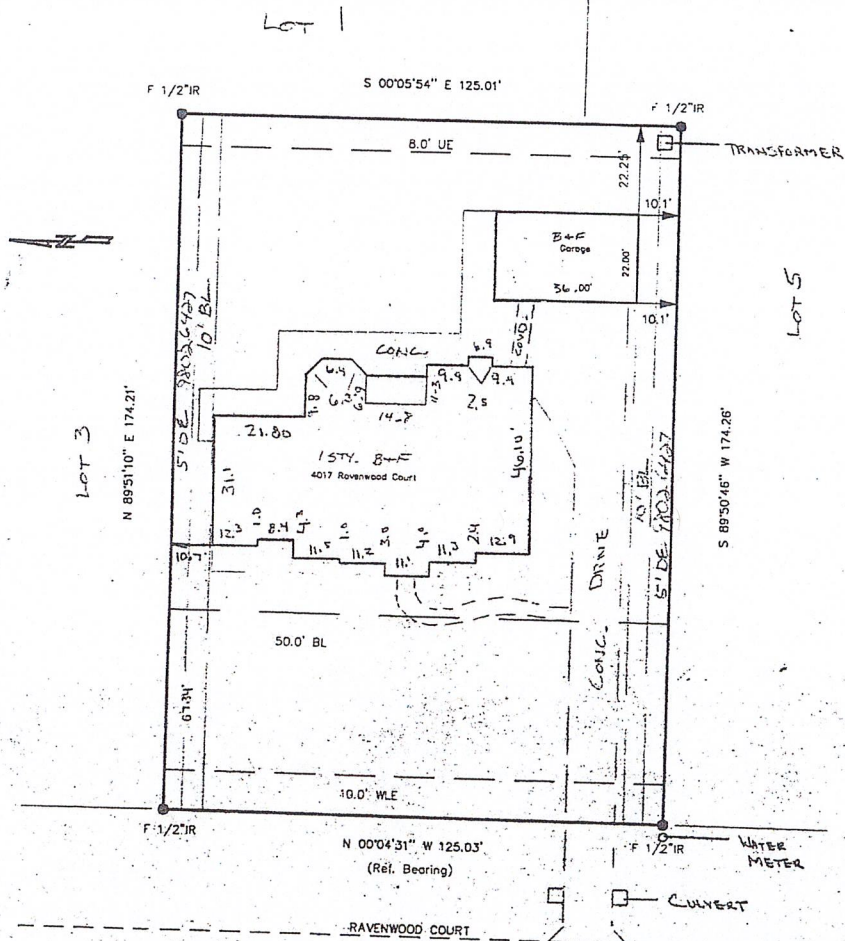
SWORN AND SUBSCRIBED this 26 day of July, 2024

Christy Buck
Notary Public

H. & M. ENGINEERING CO. INC.


PHONE: 713-524-1500

P.O. BOX 980063
HOUSTON, TEXAS 77098-0063



[Handwritten Signature]

I certify that the above plat is a true representation of a survey made on the ground under my supervision of Lot 4 Block 2 in RAVENWOOD ESTATES SEC. 1 recorded in Vol. 19 Page 759 of the Map Records of BEAZORIA County, Texas and out of the Survey A Owners LYNDA Y. SLAVENS & KAREN K. PARSON GF# 475-29-1320 Date 12-21-98 2-4-99 F.B. 1011-61 This Property is located in flood insurance rate map zone 48037C 404H as per map dated 1989 Bearing Reference FRONT PROP. LINE Scale 1"=30'



[Handwritten Signature]