
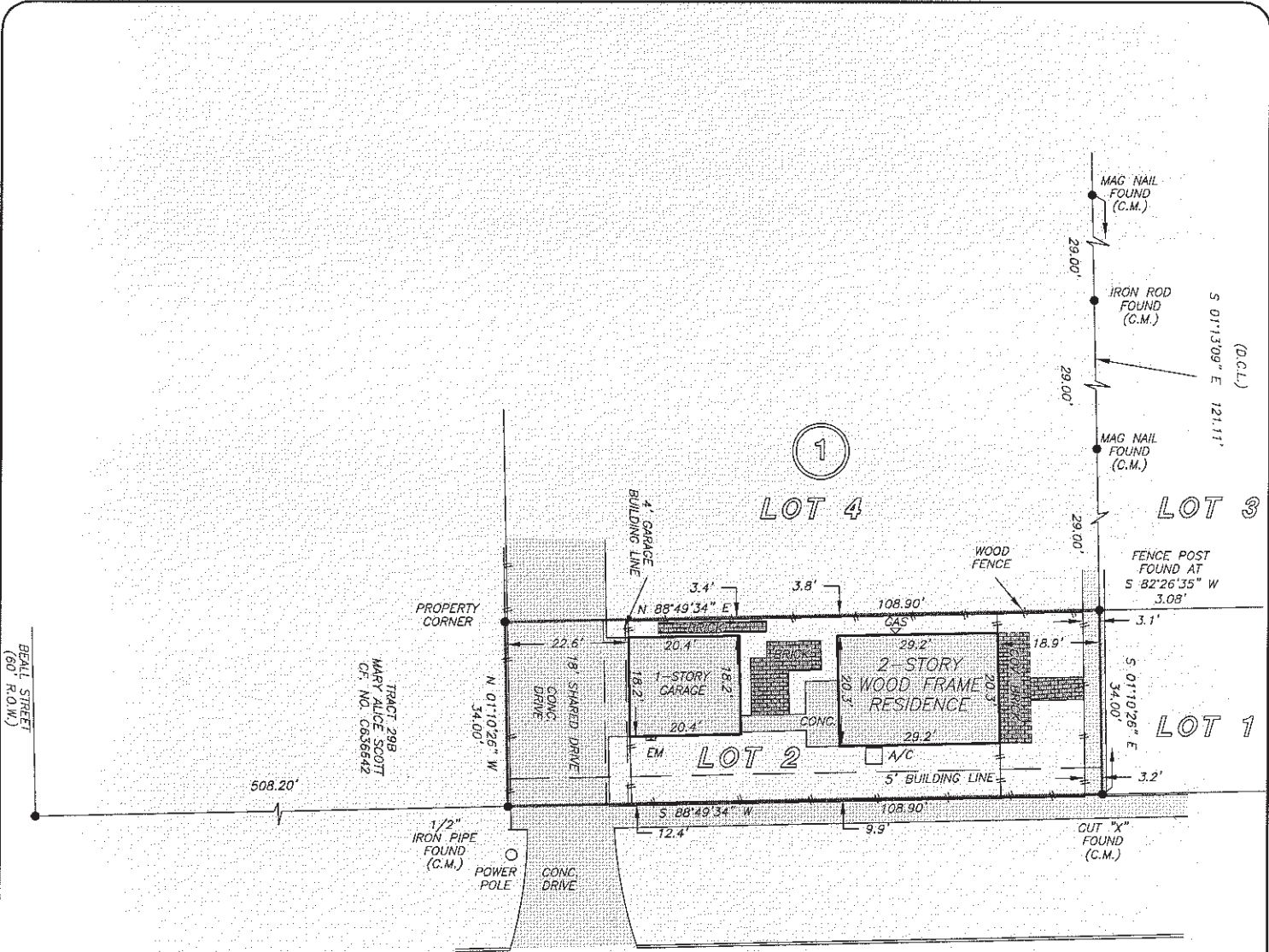


GF NO. 1930850-H096 FIRST AMERICAN TITLE  
 ADDRESS: 925 WEST 25TH STREET  
 HOUSTON, TEXAS 77008  
 BORROWER: MASON S. BOSWELL AND  
 LAURA E. SCHEXNAYDER

# LOT 2, BLOCK 1 COTTAGE PARK ESTATES

ACCORDING TO THE MAP OR PLAT THEREOF RECORDED  
 IN FILM CODE NO. 507136 OF THE MAP RECORDS  
 OF HARRIS COUNTY, TEXAS



WEST 25TH STREET  
 (70' R.O.W.)

NOTE: ACCESS EASEMENT PER CF. NOS. V859391 & V886057

THIS PROPERTY DOES NOT LIE WITHIN THE  
 100 YEAR FLOOD PLAIN AS PER FIRM  
 PANEL NO. 48201C 0670 L  
 MAP REVISION: 06/18/07  
 ZONE X  
 BASED ONLY ON VISUAL EXAMINATION OF MAPS.  
 INACCURACIES OF FEMA MAPS PREVENT EXACT  
 DETERMINATION WITHOUT DETAILED FIELD STUDY


A SUBSURFACE INVESTIGATION  
 WAS BEYOND THE SCOPE OF THIS SURVEY

D.C.L. = DIRECTIONAL CONTROL LINE  
 RECORD BEARING: FILM CODE NO. 507136, H.C.M.R.

DRAWN BY: VT

I HEREBY CERTIFY THAT THIS SURVEY WAS MADE  
 ON THE GROUND, THAT THIS PLAT CORRECTLY  
 REPRESENTS THE FACTS FOUND AT THE  
 TIME OF SURVEY AND THAT THERE ARE NO  
 ENCROACHMENTS APPARENT ON THE GROUND,  
 EXCEPT AS SHOWN HEREON. THIS SURVEY IS  
 CERTIFIED FOR THIS TRANSACTION ONLY AND  
 ABSTRACTING PROVIDED IN THE ABOVE.  
 REFERENCED TITLE COMMITMENT WAS RELIED  
 UPON IN PREPARATION OF THIS SURVEY.

JAMES P. WALKOVIAK  
 PROFESSIONAL LAND SURVEYOR  
 NO. 5971  
 JOB NO. 14-04298  
 MAY 20, 2014



**PRECISION**  
 surveyors

1-800-LANDSURVEY  
 www.precisionurveyors.com  
 281-496-1586 FAX 281-496-1867 210-829-4941 FAX 210-829-1555  
 950 THREADNEEDLE STREET SUITE 150 HOUSTON, TEXAS 77079 1777 NE LOOP 410 SUITE 600 SAN ANTONIO, TEXAS 78217  
 FIRM NO. 10063700