

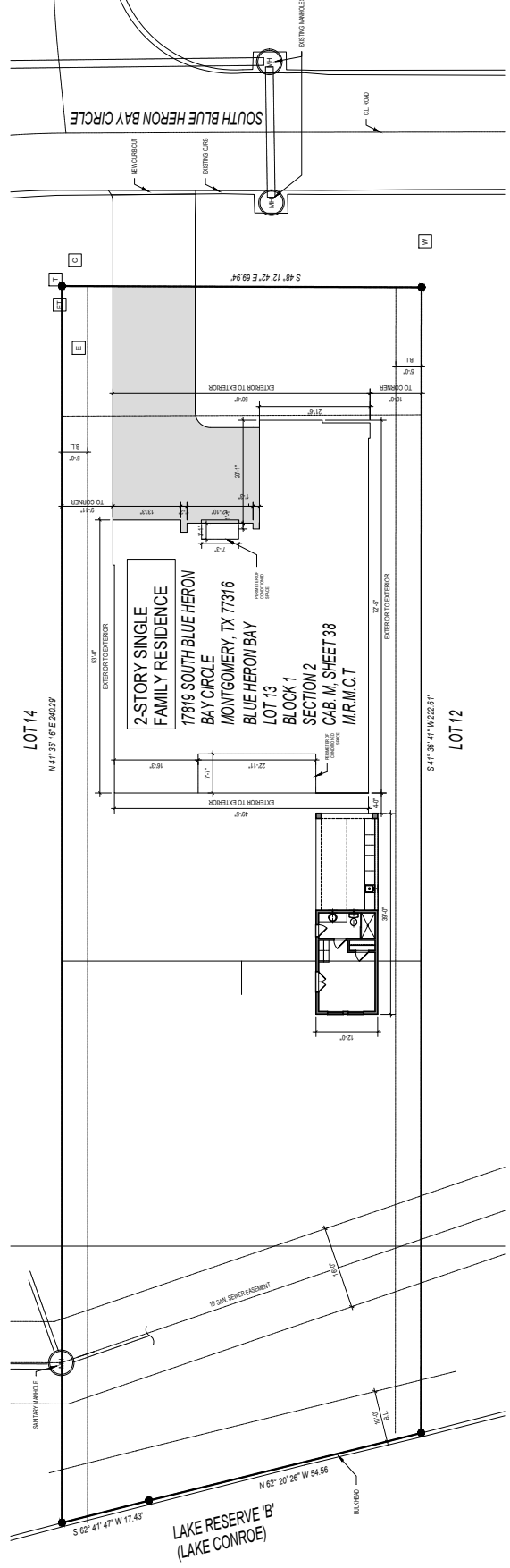
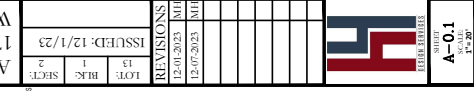
THESE PLANS, SPECIFICATIONS, AND CONDITIONS SHALL BE READ AND UNDERSTOOD AS A WHOLE. THE CONTRACTOR SHALL BE RESPONSIBLE FOR OBTAINING ALL NECESSARY PERMITS AND APPROVALS FROM THE APPROPRIATE AGENCIES. THE CONTRACTOR SHALL BE RESPONSIBLE FOR OBTAINING ALL NECESSARY PERMITS AND APPROVALS FROM THE APPROPRIATE AGENCIES. THE CONTRACTOR SHALL BE RESPONSIBLE FOR OBTAINING ALL NECESSARY PERMITS AND APPROVALS FROM THE APPROPRIATE AGENCIES.

APR 17/20 RESIDENCE
17819 SOUTH BLUE HERON BAY CIR.
WILLS, TX 77318

REVISIONS	DATE	BY	DESCRIPTION
1	12/1/23	ISSUED	ISSUED: 12/1/23
2			
3			
4			
5			
6			
7			
8			
9			
10			

LOT	BLK.	SECT.
15	1	2

SHOWN
A.O.I.
1"=30'



LOT 14

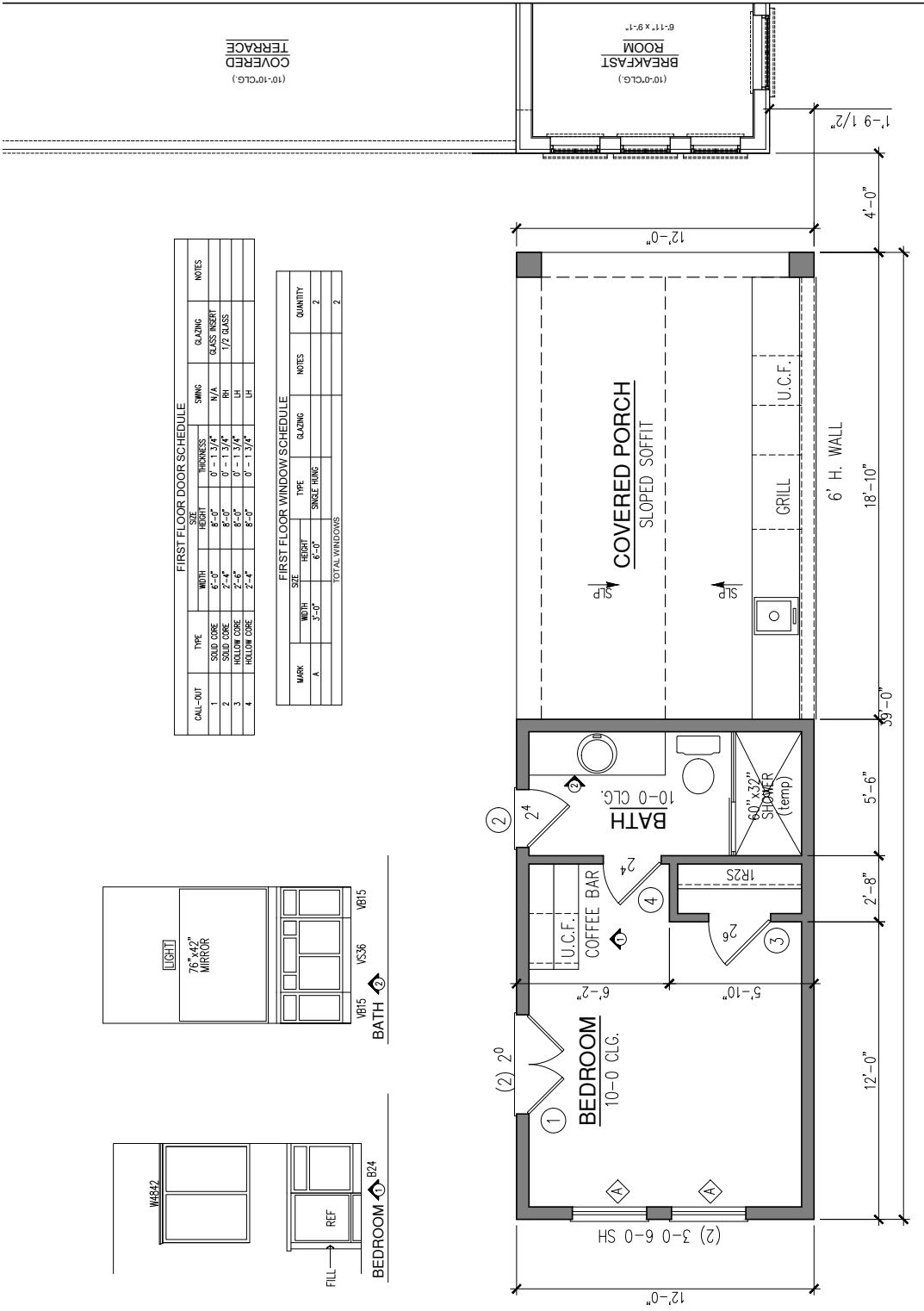
N 41° 39' 16" E 262.22'

LOT 12

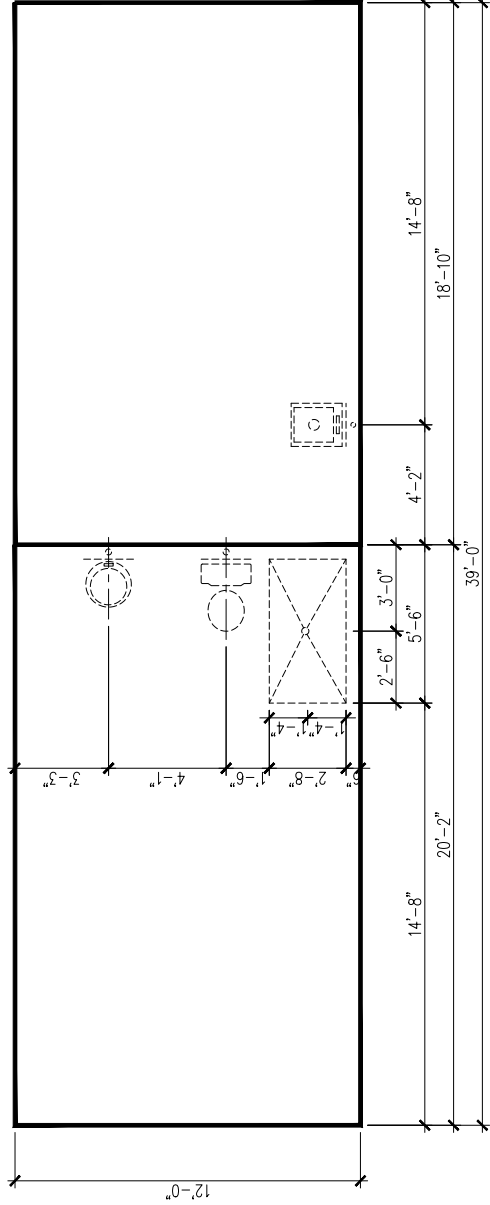
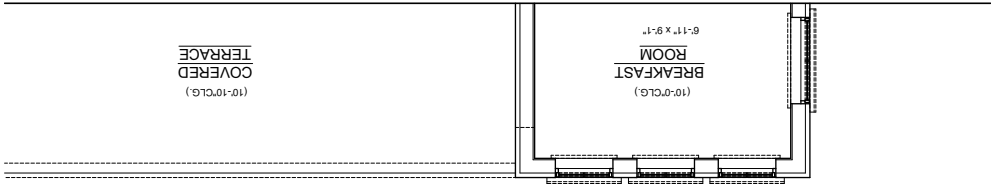
S 41° 38' 41" W 222.61'

2-STORY SINGLE FAMILY RESIDENCE
17819 SOUTH BLUE HERON BAY CIRCLE
MONTGOMERY TX 77316
BLUE HERON BAY LOT 13
BLOCK 1
SECTION 2
CAB. M. SHEET 38
M.R.M.C.T.



LAKE RESERVE 'B' (LAKE CONROE)

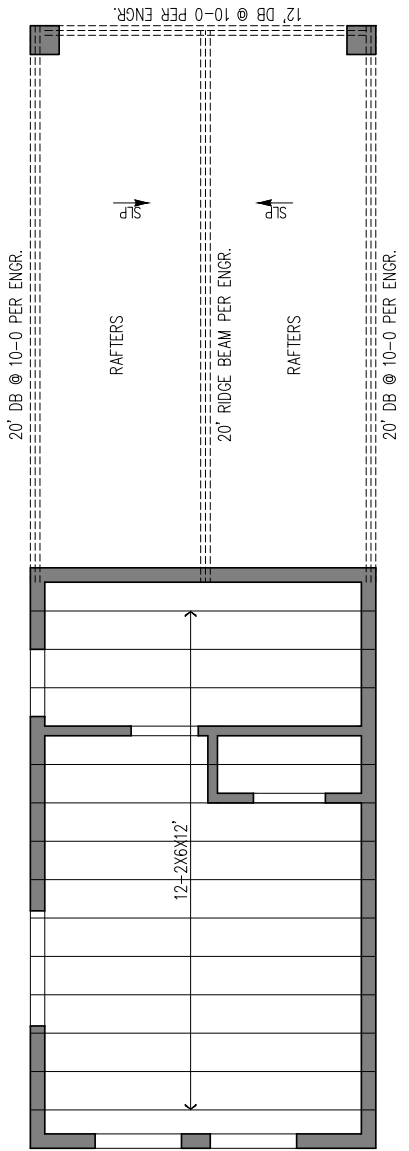
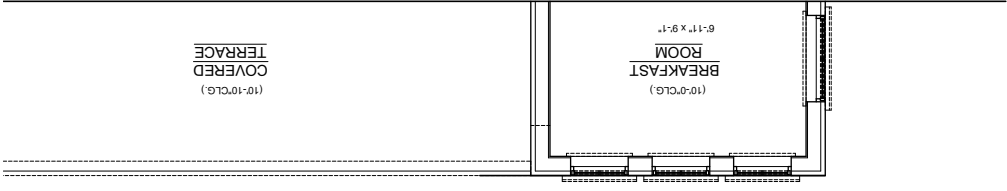


1 FIRST FLOOR PLAN
A-1.0 10-0 CLG. 1ST FLOOR U.N.O.



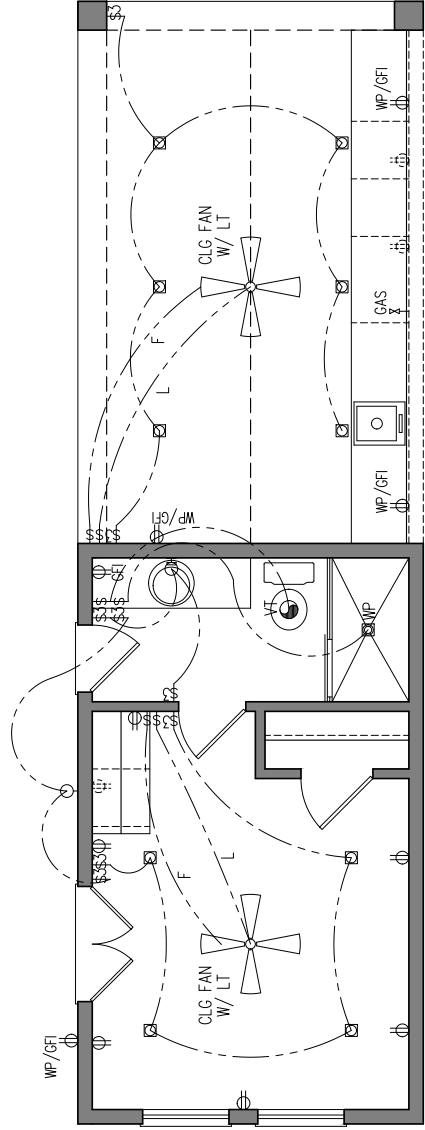
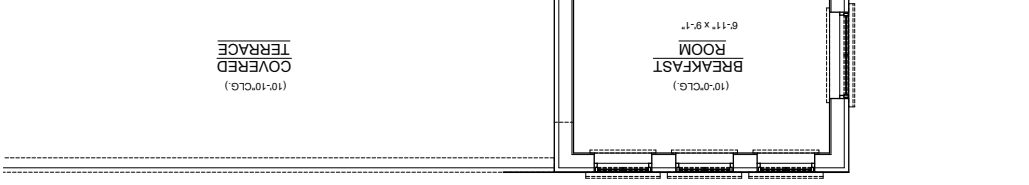
1
A-1.1
FIXTURE & FORMSET PLAN

		AFATATO RESIDENCE 17819 SOUTH BLUE HERON BAY CIR. WILLIS, TX 77318		ISSUED: 12/1/23		REVISIONS 12-01-2023 - R01 12-07-2023 - R02				SHEET A-1.2 1/8" = 1'-0"	
LOT:	13	BLC:	1	SECT:	2						




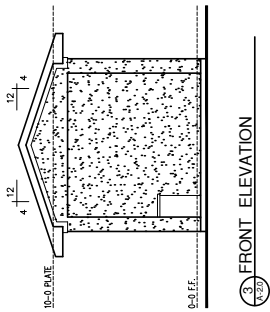
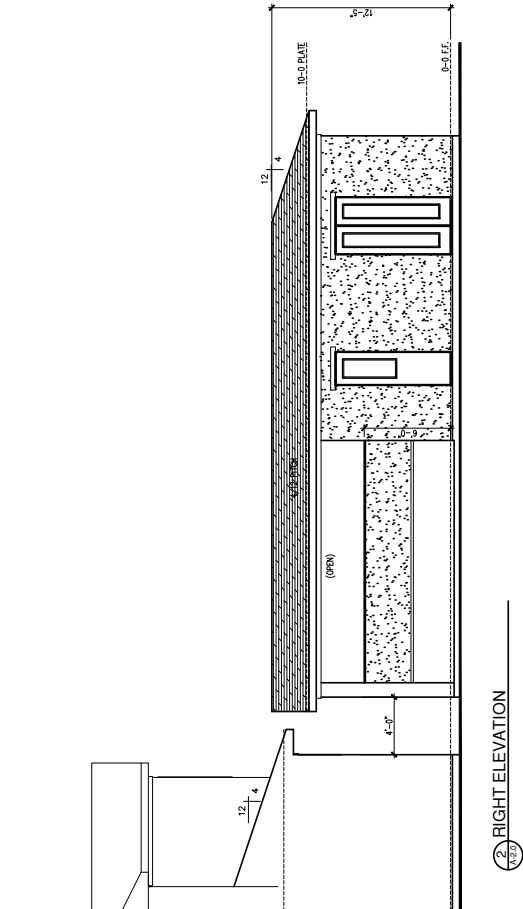
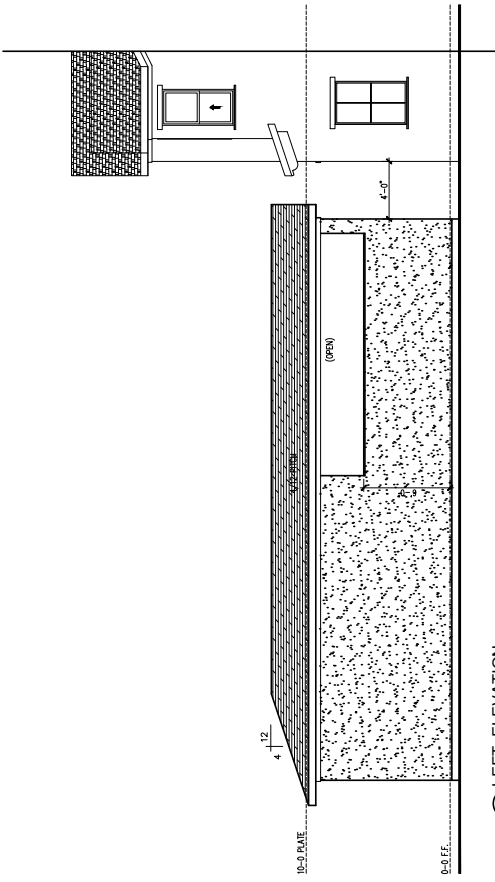
1 JOIST PLAN
A-1.2

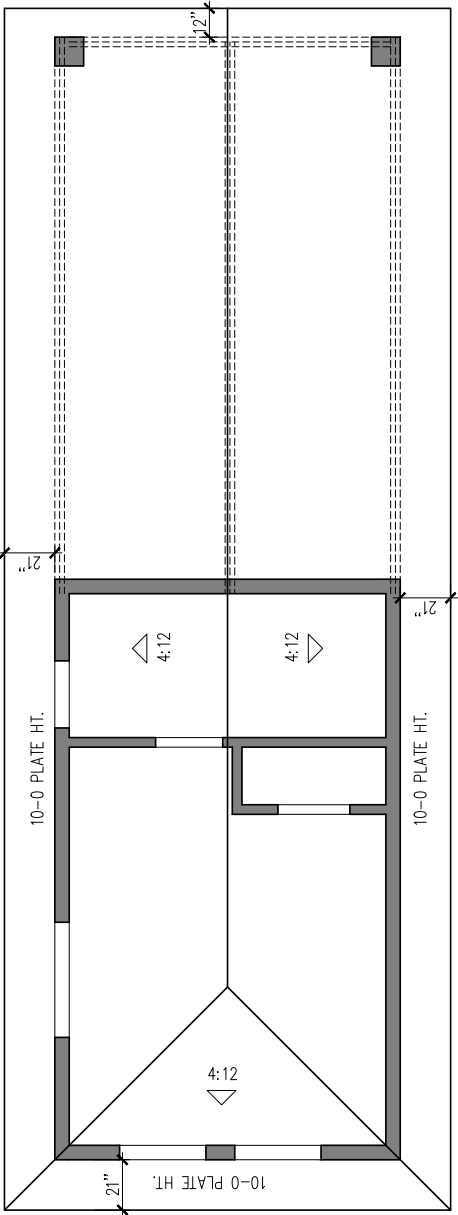
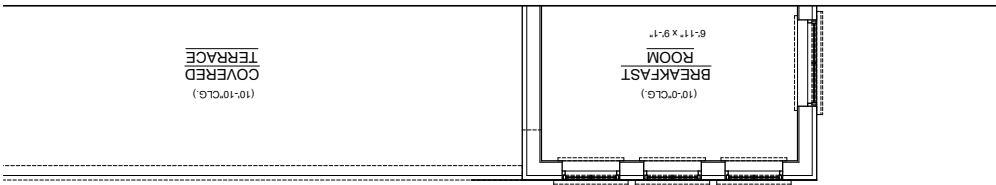
		AFATATO RESIDENCE 17819 SOUTH BLUE HERON BAY CIR. WILLS, TX 77318		ISSUED: 12/1/23
LOT:	13	BLK:	1	REVISIONS 12-01-2023 - RM 12-07-2023 - RM
SEC:	2			
SHEET: A-1.3 TITLE: UTILITY PLAN SCALE: 1/8" = 1'-0"				



1 UTILITY PLAN
A-1.3

		SHEET A-2.0 1/8" = 1'-0"	
TITLE BLOCK APARTATO RESIDENCE 17819 SOUTH BLUE HERON BAY CIR. WILLS, TX 77318			
REVISIONS 12-10-2023 - [] 12-07-2023 - []		ISSUED: 12/1/23	
LOT:	15	BLK:	1
SECT:	2		
The information, drawings and data contained herein are the property of the architect and shall remain confidential. No part of this document may be reproduced or transmitted in any form or by any means, electronic or mechanical, including photocopying, recording, or by any information storage and retrieval system, without the prior written permission of the architect.			





1 ROOF PLAN
A-2.2