

Concerning the Property at \_\_\_\_\_

**ADDITIONAL NOTICES TO BUYER:**




- (1) The Texas Department of Public Safety maintains a database that the public may search, at no cost, to determine if registered sex offenders are located in certain zip code areas. To search the database, visit [www.txdps.state.tx.us](http://www.txdps.state.tx.us). For information concerning past criminal activity in certain areas or neighborhoods, contact the local police department.
- (2) If the Property is located in a coastal area that is seaward of the Gulf Intracoastal Waterway or within 1,000 feet of the mean high tide bordering the Gulf of Mexico, the Property may be subject to the Open Beaches Act or the Dune Protection Act (Chapter 61 or 63, Natural Resources Code, respectively) and a beachfront construction certificate or dune protection permit may be required for repairs or improvements. Contact the local government with ordinance authority over construction adjacent to public beaches for more information.
- (3) If the Property is located in a seacoast territory of this state designated as a catastrophe area by the Commissioner of the Texas Department of Insurance, the Property may be subject to additional requirements to obtain or continue windstorm and hail insurance. A certificate of compliance may be required for repairs or improvements to the Property. For more information, please review *Information Regarding Windstorm and Hail Insurance for Certain Properties* (TXR 2518) and contact the Texas Department of Insurance or the Texas Windstorm Insurance Association.
- (4) This Property may be located near a military installation and may be affected by high noise or air installation compatible use zones or other operations. Information relating to high noise and compatible use zones is available in the most recent Air Installation Compatible Use Zone Study or Joint Land Use Study prepared for a military installation and may be accessed on the Internet website of the military installation and of the county and any municipality in which the military installation is located.
- (5) If you are basing your offers on square footage, measurements, or boundaries, you should have those items independently measured to verify any reported information.
- (6) The following providers currently provide service to the Property:

Electric: TXU  
Sewer: City of Houston  
Water: City of Houston  
Cable: Comcast  
Trash: \_\_\_\_\_  
Natural Gas: \_\_\_\_\_  
Phone Company: AT & T  
Propane: \_\_\_\_\_  
Internet: Comcast

phone #: (886) 928-4331  
phone #: (713) 371-1400  
phone #: (913) 371-1400  
phone #: (800) 934-6489  
phone #: \_\_\_\_\_  
phone #: \_\_\_\_\_  
phone #: (844) 482-9861  
phone #: \_\_\_\_\_  
phone #: (800) 371-1400

- (7) This Seller's Disclosure Notice was completed by Seller as of the date signed. The brokers have relied on this notice as true and correct and have no reason to believe it to be false or inaccurate. YOU ARE ENCOURAGED TO HAVE AN INSPECTOR OF YOUR CHOICE INSPECT THE PROPERTY.

The undersigned Buyer acknowledges receipt of the foregoing notice.

Signature of Buyer \_\_\_\_\_ Date 10/24/2019 Signature of Buyer \_\_\_\_\_ Date 10/25/2019

Printed Name: \_\_\_\_\_ Printed Name: \_\_\_\_\_