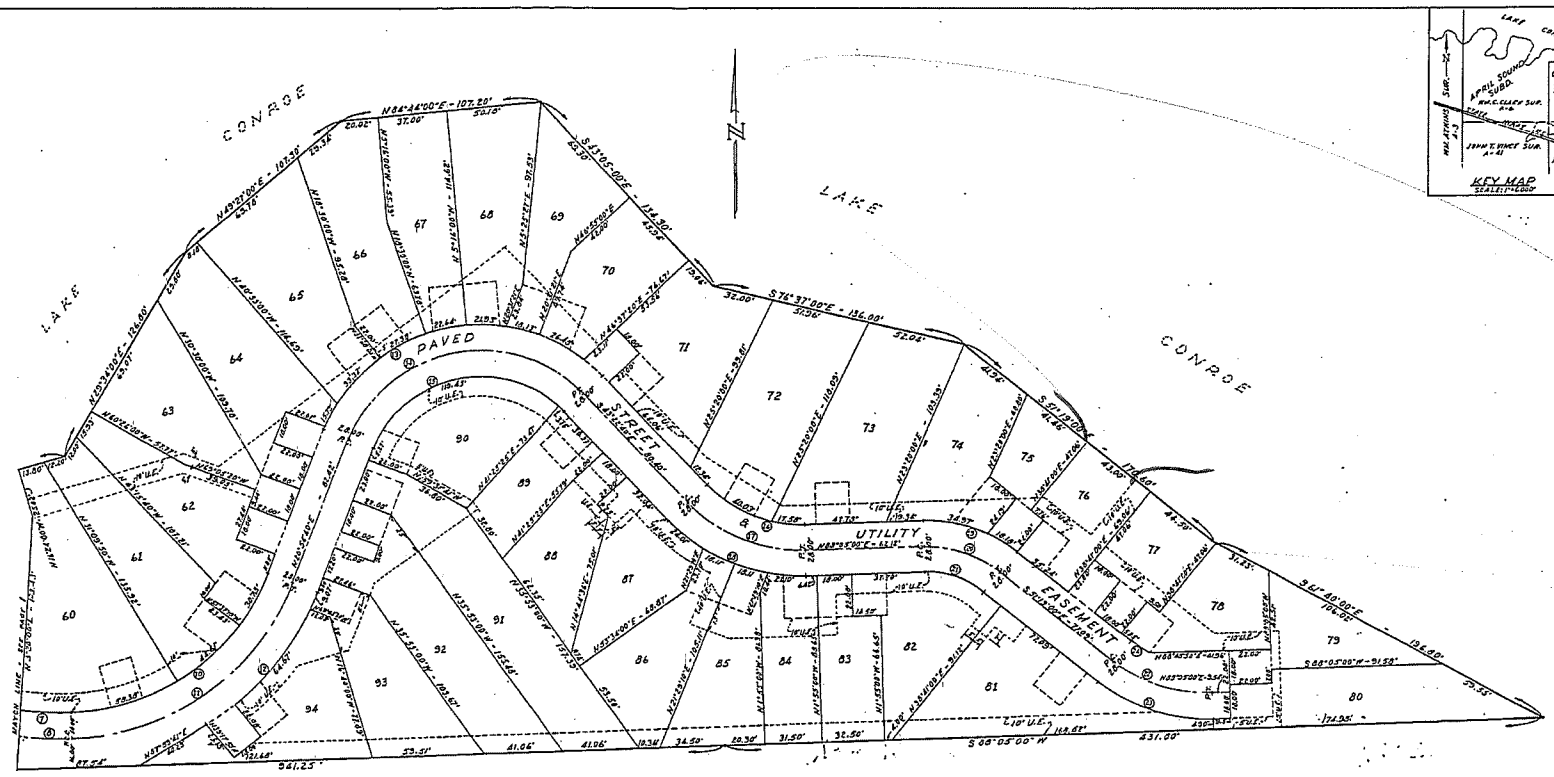

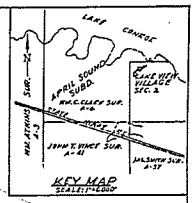

CURVE DATA

NO	DELTA	RADIUS	LENGTH	TANG	CHORD
1.	43°15'35"	96.00	72.76	42.62	71.19
2.	53°13'15"	50.00	92.04	50.50	88.03
3.	15°17'45"	104.00	30.61	15.31	30.50
4.	107°17'00"	60.00	104.76	184.73	135.64
5.	95°11'00"	75.00	125.04	88.74	111.30
6.	53°17'00"	60.00	108.70	71.74	97.97
7.	40°42'45"	186.00	132.15	69.00	129.39
8.	20°42'23"	200.00	142.09	71.79	139.12
9.	17°58'56"	216.03	68.34	34.33	68.32
10.	67°18'53"	113.81	133.72	75.74	125.46
11.	87°18'45"	120.01	170.17	96.10	154.68
12.	37°05'00"	151.41	131.75	67.83	90.19
13.	102°22'00"	69.00	123.22	78.53	108.71
14.	113°42'43"	76.00	151.47	119.35	127.01
15.	115°42'43"	84.00	169.70	133.69	141.39
16.	43°32'23"	68.00	77.61	40.66	75.80
17.	48°32'19"	86.00	69.47	36.97	67.41
18.	49°32'50"	96.00	81.93	43.32	79.35
19.	62°32'03"	75.00	82.15	47.74	78.04
20.	50°26'09"	61.00	43.12	23.54	41.75
21.	40°34'09"	43.00	30.50	15.89	29.87
22.	40°34'09"	72.00	51.07	26.59	50.01
23.	40°34'09"	92.00	65.25	34.00	64.00
24.	10°47'17"	64.00	12.05	6.04	12.03
25.	6°17'19"	164.00	18.00	9.01	17.99

NOTE:
U.E. INDICATES "UTILITY EASEMENT"

LAKE VIEW VILLAGE
SECTION TWO

A SUBDIVISION OF 5.9661 ACRES OF LAND
IN THE W.H.C. CLARK SURVEY, ABSTRACT NO. 6, MONTGOMERY COUNTY, TEXAS

SCALE: 1" = 40' DATE: Apr 6, 1977

OWNER: Lake View Associates

2 Blocks — 54 Lots

Wilkinson Engineering Corp. — Engineers

Langwith, Wilson, King & House — Architects

PAGE 2 OF 3 PAGES

Cabinet B
Sheet 69 B

CF# 13304026

BG600001003

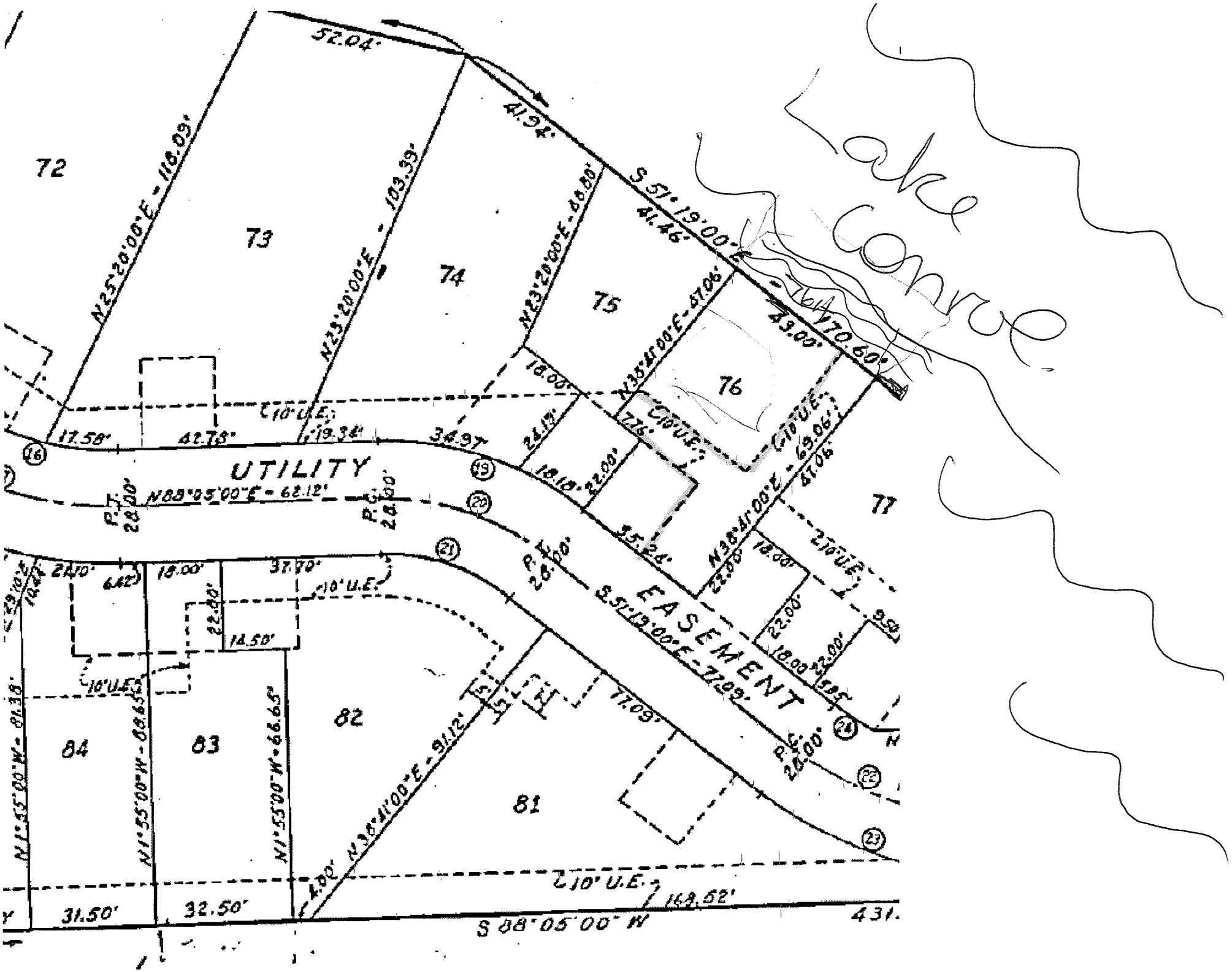
Lake Conroe
72
73
74
75
76
77
81
82
83
84
52.04'
41.94'
S 51°19'00"E
41.46'
170.60'
43.00'
N 25°20'00"E - 116.09'
N 23°20'00"E - 103.39'
N 23°20'00"E - 66.80'
N 35°41'00"E - 47.06'
N 35°41'00"E - 69.06'
47.06'
C 10' U.E.
17.50'
42.78'
19.34'
34.97'
24.17'
18.18'
22.00'
7.76'
18.00'
UTILITY
EASEMENT
N 88°05'00"E - 62.12'
P.T. 28.00'
P.C. 28.00'
35.24'
22.00'
2 10' U.E.
9.50'
24.10'
6.42'
37.70'
14.50'
77.09'
S 51°19'00"E - 77.09'
N 1°55'00"W - 66.65'
N 38°41'00"E - 91.12'
4.00'
168.52'
31.50'
32.50'
S 88°05'00" W
431.