

NOV 02 2004 09:48 FR CENDANT MOBILITY 972 870 2825 TO 912810688

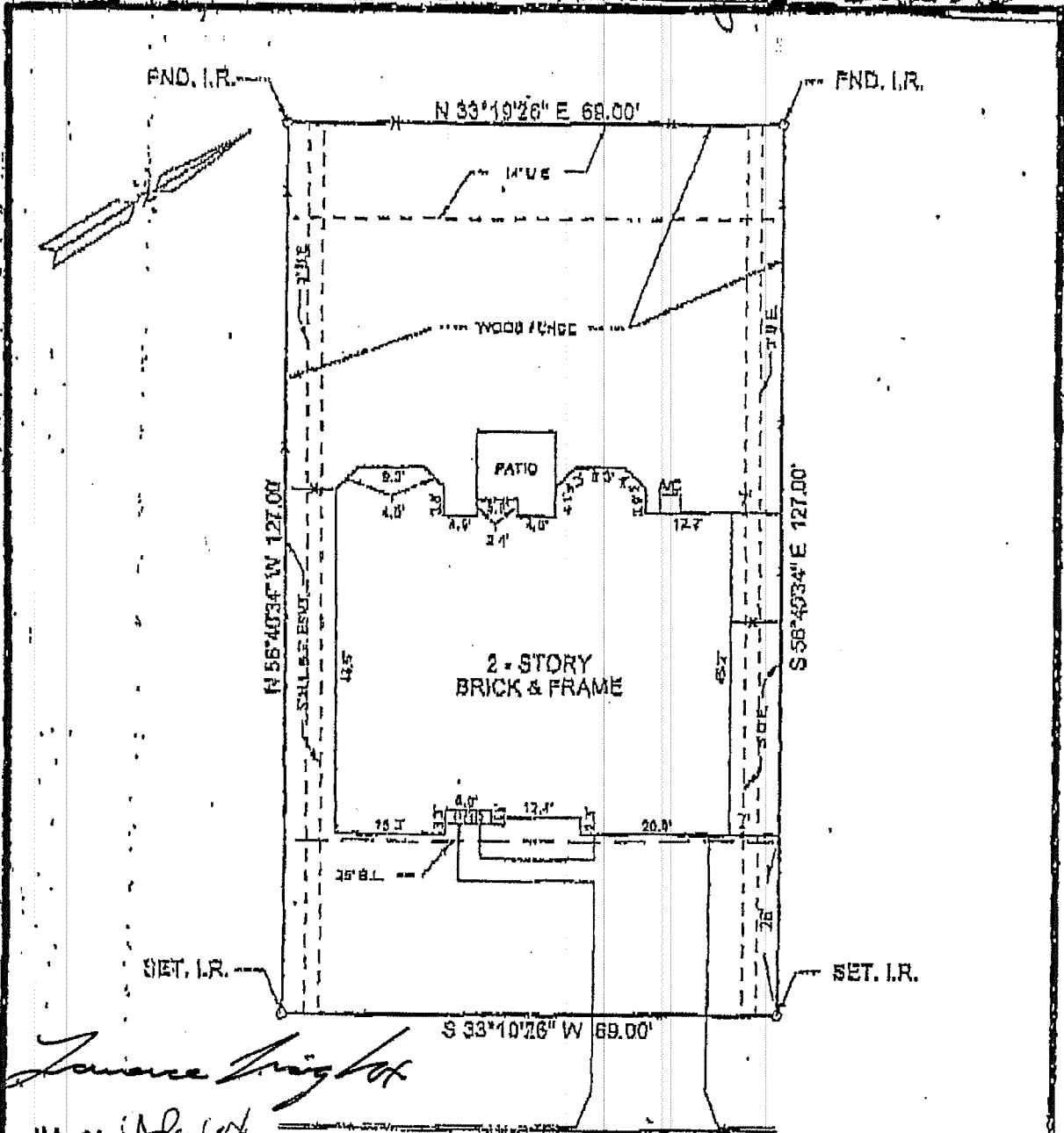
11/02/2004 10:32 2813609553

KAREN G FAHRMEYER

PAGE 17/19

*Karen G. Fahrmeier*

*X. William J. Bedsole*




*Jamara Bright*  
*Margie Cox*

MAPLE HILL TRAIL  
(60' R.O.W.)

THIS PROPERTY LIES IN ZONE 'X' PER THE F.E.M.A. FLOOD INSURANCE RATE MAP COMMUNITY PANEL NO. 4820170010 DATED NOVEMBER 8, 1999.

AUDIO AND VIDEO SERVICE CONT. PER H.C.C.F. NO. P. 024120, R-057512, R-760342 & U-190828.



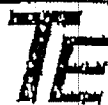
PLAT OF SURVEY  
LOT 6 BLOCK 6  
MILLS CREEK VILLAGE  
SECTION FIVE  
HARRIS COUNTY, TEXAS  
FILM CODE NO. 427014 H.C.M.R.

PURCHASER: ROBERT C. HERDINA, JR. AND KAREN L. HERDINA

ADDRESS: 6003 FOX GRASS TRAIL

REGENCY TITLE CO. OF NO. 028005-41

BENAR HOMES



TAPLIN ENGINEERING, INC.

ENGINEERS - SURVEYORS

1011 HIGHWAY 6 SOUTH / SUITE 101

HOUSTON, TEXAS 77077

PHONE: (281) 495-6000 FAX: (281) 495-6000

I HEREBY CERTIFY THAT THIS SURVEY WAS MADE ON THE GROUND UNDER MY SUPERVISION AND THAT THIS PLAT CORRECTLY REPRESENTS THE FACTS AS FOUND AT THE TIME OF THE SURVEY.

*[Signature]*  
REGISTERED PROFESSIONAL LAND SURVEYOR #2018

SCALE: 1" = 20'

JOB NO.: MCG-04

DATE: 9/10/01

DRAWN BY: JMG

REVISED DATE:

CHECKED BY: