
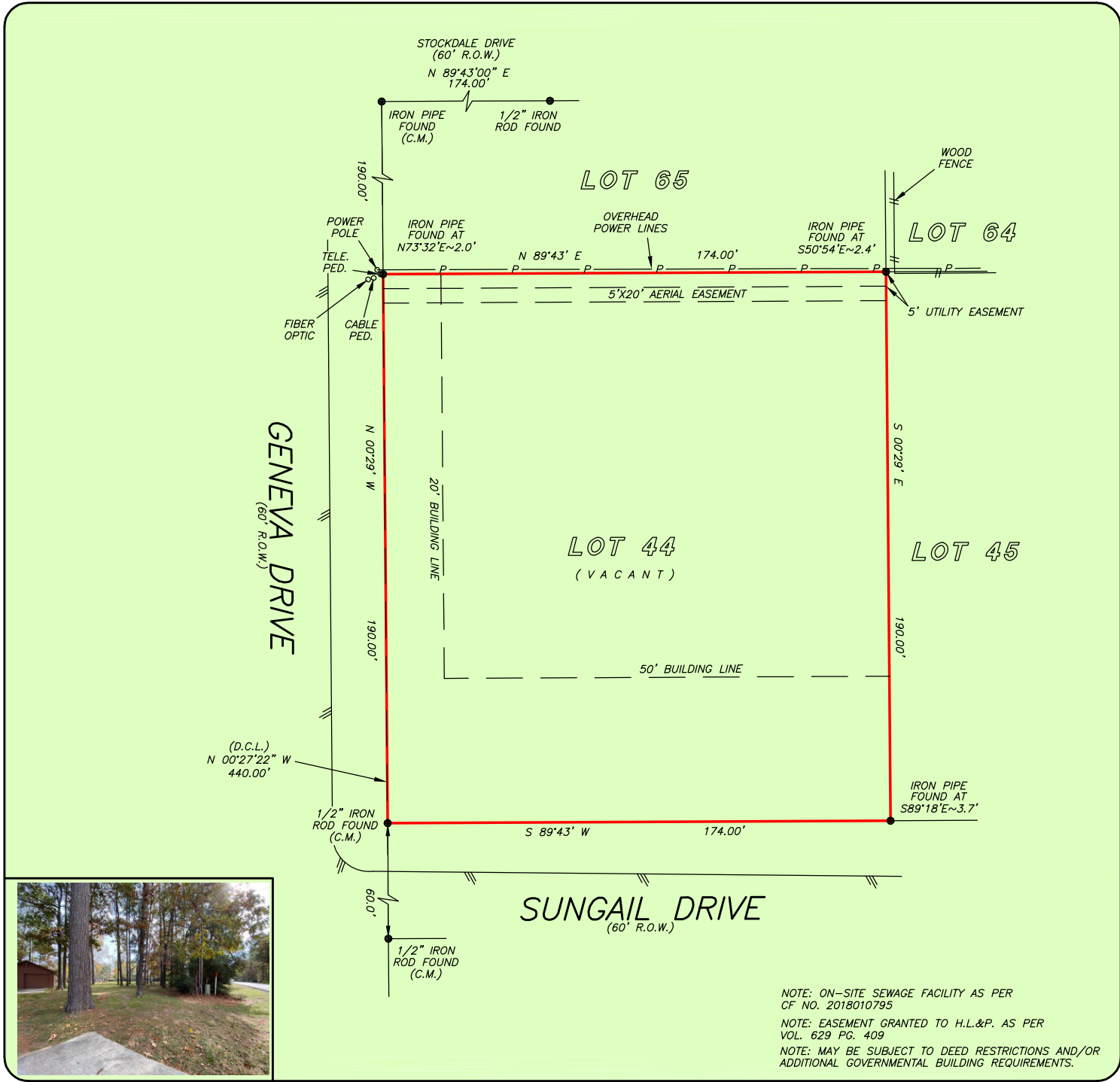


GF NO. 23132706GA FRONTIER TITLE  
 ADDRESS: 1602 SUNGAIL DRIVE  
 SPRING, TEXAS 77386  
 BORROWER: JOHN GRZEHOWIAK AND  
 CARLY GRZEHOWIAK

# LOT 44 SPRING HILLS NORTH, SECTION 1

A SUBDIVISION IN MONTGOMERY COUNTY, TEXAS  
 ACCORDING TO THE MAP OR PLAT THEREOF RECORDED  
 IN VOLUME 8, PAGE 27 OF THE MAP RECORDS  
 OF MONTGOMERY COUNTY, TEXAS



THIS PROPERTY DOES NOT LIE WITHIN THE 100 YEAR FLOOD PLAIN AS PER FIRM PANEL NO. 48339C 0545 G MAP REVISION: 08/18/2014 ZONE X BASED ONLY ON VISUAL EXAMINATION OF MAPS. INACCURACIES OF FEMA MAPS PREVENT EXACT DETERMINATION WITHOUT DETAILED FIELD STUDY


A SUBSURFACE INVESTIGATION WAS BEYOND THE SCOPE OF THIS SURVEY

D.C.L. = DIRECTIONAL CONTROL LINE RECORD BEARING: VOL. 8, PG. 27, M.C.M.R.

DRAWN BY: PC

I HEREBY CERTIFY THAT THIS SURVEY WAS MADE ON THE GROUND, THAT THIS PLAT CORRECTLY REPRESENTS THE FACTS FOUND AT THE TIME OF SURVEY AND THAT THERE ARE NO ENCROACHMENTS APPARENT ON THE GROUND, EXCEPT AS SHOWN HEREON. THIS SURVEY IS CERTIFIED FOR THIS TRANSACTION ONLY AND ABSTRACTING PROVIDED IN THE ABOVE REFERENCED TITLE COMMITMENT WAS RELIED UPON IN PREPARATION OF THIS SURVEY.

RICHARD S. WILLET  
 PROFESSIONAL LAND SURVEYOR  
 NO. 4615  
 JOB NO. 23-09467  
 DECEMBER 21, 2023



**PRECISION**  
 surveyors

1-800-LANDSURVEY  
 www.precisionssurveyors.com

281-496-1586 FAX 281-496-1867 210-829-4941 FAX 210-829-1555  
 950 THREADNEEDLE STREET SUITE 150 HOUSTON, TEXAS 77079 1777 NE LOOP 410 SUITE 600 SAN ANTONIO, TEXAS 78217  
 FIRM NO. 10063700