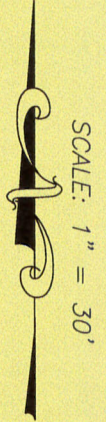


GF NO. 08-219439 FIDELITY NATIONAL TITLE  
 ADDRESS: 18114 LANGSBURY DRIVE  
 HOUSTON, TEXAS 77084  
 BORROWER: ZAN A. MILLER AND  
 CHERYLL A. MILLER

# LOT 6, BLOCK 2 AMESBURY PARK

ACCORDING TO THE MAP OR PLAT THEREOF RECORDED  
 IN FILM CODE NO. 357021 OF THE MAP RECORDS  
 OF HARRIS COUNTY, TEXAS



NOTE: AGREEMENT BY AND BETWEEN DEVELOPER AND H. L. & P. FOR INSTALLATION OF OVERHEAD/UNDERGROUND ELECTRICAL DISTRIBUTION SYSTEM AS PER H.C.C.F. NO. P273464.

THIS PROPERTY DOES NOT LIE WITHIN THE 100 YEAR FLOOD PLAIN AS PER FIRM PANEL NO. 48201C 0610 L MAP REVISION: 06/18/07 ZONE X BASED ONLY ON VISUAL EXAMINATION OF MAPS. INACCURACIES OF FEMA MAPS PREVENT EXACT DETERMINATION WITHOUT DETAILED FIELD STUDY


A SUBSURFACE INVESTIGATION WAS BEYOND THE SCOPE OF THIS SURVEY

RECORD BEARING: FILM CODE NO. 357021 H.C.M.R.

DRAWN BY: MV

I HEREBY CERTIFY THAT THIS SURVEY WAS MADE ON THE GROUND, THAT THIS PLAT CORRECTLY REPRESENTS THE FACTS FOUND AT THE TIME OF SURVEY AND THAT THERE ARE NO ENCROACHMENTS APPARENT ON THE GROUND, EXCEPT AS SHOWN HEREON. THIS SURVEY IS CERTIFIED FOR THIS TRANSACTION ONLY AND ABSTRACTING PROVIDED IN THE ABOVE REFERENCED TITLE COMMITMENT WAS RELIED UPON IN PREPARATION OF THIS SURVEY.

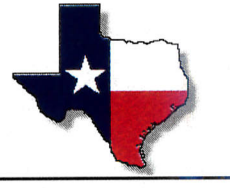
TERRANCE MISH  
 PROFESSIONAL LAND SURVEYOR  
 NO. 4981  
 JOB NO. 08-04215  
 APRIL 09, 2008



RESILIENT PROPERTIES  
 REGINALD NELSON  
 713-664-6033

Fidelity National Title

BETH HOSKER  
 713-966-4050



**PRECISION SURVEYORS, INC.**

1-800-LANDSURVEY 281-496-1586  
 1-800-526-3787 FAX 281-496-1867  
 14925 MEMORIAL DRIVE SUITE B103 HOUSTON, TEXAS 77079